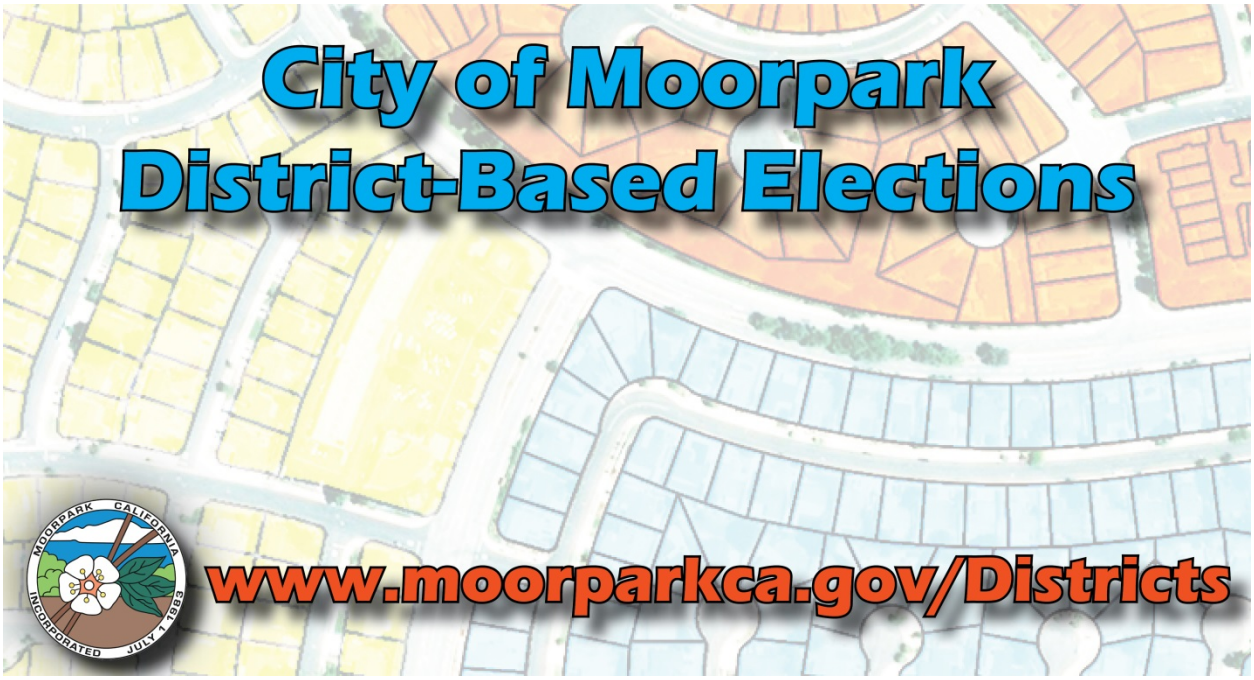

Draft District Maps Selected by the City Council on February 6, 2019 for Further Review

City of Moorpark 2018 Districting

Map 401a

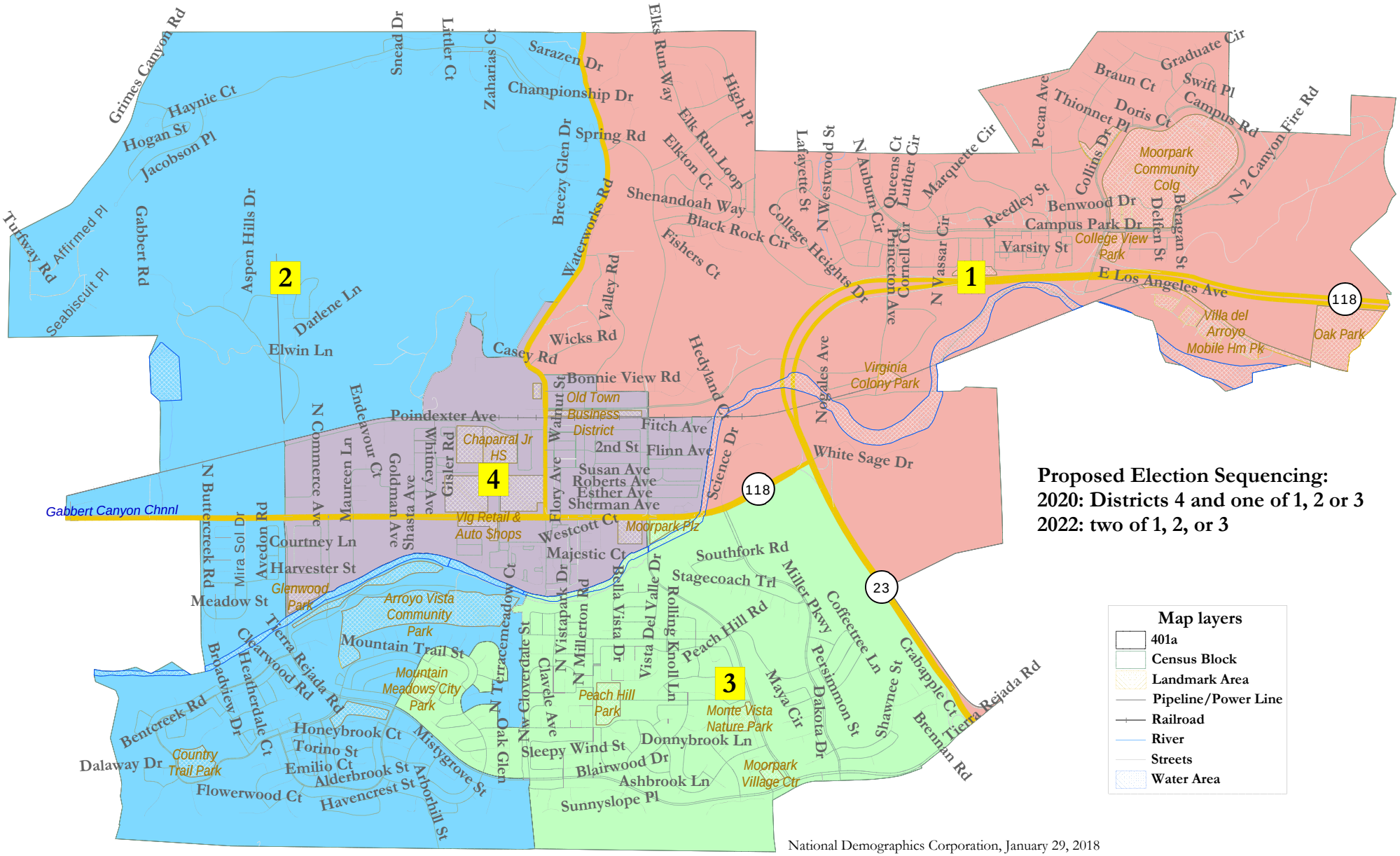

National Demographics Corporation, January 29, 2018

City of Moorpark - Map 401a

District		1	2	3	4	Total
Ideal	Total Pop	8,664	8,816	8,606	8,335	34,421
8,605	Deviation from ideal	59	211	1	-270	481
	% Deviation	0.69%	2.45%	0.01%	-3.14%	5.59%
Total Pop	% Hisp	31%	15%	15%	67%	31%
	% NH White	57%	71%	73%	27%	57%
	% NH Black	2%	2%	2%	2%	2%
	% Asian-American	9%	11%	9%	4%	8%
Citizen Voting Age Pop	Total	6,116	6,631	6,250	4,479	23,476
	% Hisp	19%	12%	13%	50%	21%
	% NH White	68%	77%	74%	46%	68%
	% NH Black	3%	0%	2%	1%	2%
	% Asian/Pac.Isl.	10%	9%	10%	3%	8%
Voter Registration (Nov 2016)	Total	5,762	5,803	5,660	3,347	20,573
	% Latino est.	35%	32%	31%	50%	35%
	% Spanish-Surnamed	4%	5%	5%	3%	4%
	% Asian-Surnamed	37%	42%	44%	22%	38%
	% Filipino-Surnamed	22%	21%	20%	23%	22%
	% NH White est.	6%	5%	5%	5%	5%
	% NH Black	22%	12%	12%	53%	22%
Voter Turnout (Nov 2016)	Total	4,735	4,937	4,880	2,503	17,056
	% Latino est.	36%	33%	31%	52%	36%
	% Spanish-Surnamed	4%	4%	4%	3%	4%
	% Asian-Surnamed	38%	44%	46%	23%	40%
	% Filipino-Surnamed	21%	19%	19%	21%	20%
	% NH White est.	6%	5%	5%	4%	5%
	% NH Black	22%	11%	12%	52%	20%
Voter Turnout (Nov 2014)	Total	2,190	3,078	2,977	1,152	9,397
	% Latino est.	16%	10%	10%	45%	16%
	% Spanish-Surnamed	14%	9%	9%	40%	14%
	% Asian-Surnamed	3%	5%	3%	3%	4%
	% Filipino-Surnamed	1%	1%	1%	1%	1%
	% NH White est.	78%	81%	85%	48%	78%
	% NH Black est.	1%	1%	1%	0%	1%
ACS Pop. Est.	Total	8,854	9,010	8,736	8,429	35,029
Age	age0-19	27%	24%	27%	31%	27%
	age20-60	57%	59%	57%	57%	58%
	age60plus	16%	17%	16%	12%	15%
Immigration	immigrants	16%	12%	16%	27%	18%
	naturalized	60%	58%	60%	26%	47%
Language spoken at home	english	76%	82%	79%	48%	72%
	spanish	13%	11%	10%	48%	20%
	asian-lang	5%	4%	3%	2%	3%
	other lang	6%	4%	8%	2%	5%
Language Fluency	Speaks Eng. "Less than Very Well"	10%	6%	8%	23%	12%
Education (among those age 25+)	hs-grad	54%	47%	47%	54%	50%
	bachelor	26%	31%	30%	12%	25%
	graduatedegree	9%	16%	17%	4%	12%
Child in Household	child-under18	35%	37%	38%	42%	38%
Pct of Pop. Age 16+	employed	65%	65%	67%	63%	65%
Household Income	income 0-25k	6%	4%	6%	13%	7%
	income 25-50k	11%	10%	7%	24%	13%
	income 50-75k	16%	9%	14%	21%	15%
	income 75-200k	55%	54%	54%	39%	51%
	income 200k-plus	11%	23%	19%	3%	15%
Housing Stats	single family	95%	92%	97%	56%	86%
	multi-family	5%	8%	3%	44%	14%
	rented	20%	16%	15%	61%	27%
	owned	80%	84%	85%	39%	73%

Total population data from the 2010 Decennial Census.

Surname-based Voter Registration and Turnout data from the California Statewide Database.

Latino voter registration and turnout data are Spanish-surname counts adjusted using Census Population Department undercount estimates. NH White and NH Black registration and turnout counts estimated by NDC. Citizen Voting Age Pop., Age, Immigration, and other demographics from the 2012-2016 American Community Survey and Special Tabulation 5-year data.

City of Moorpark 2018 Districting

Map 418a

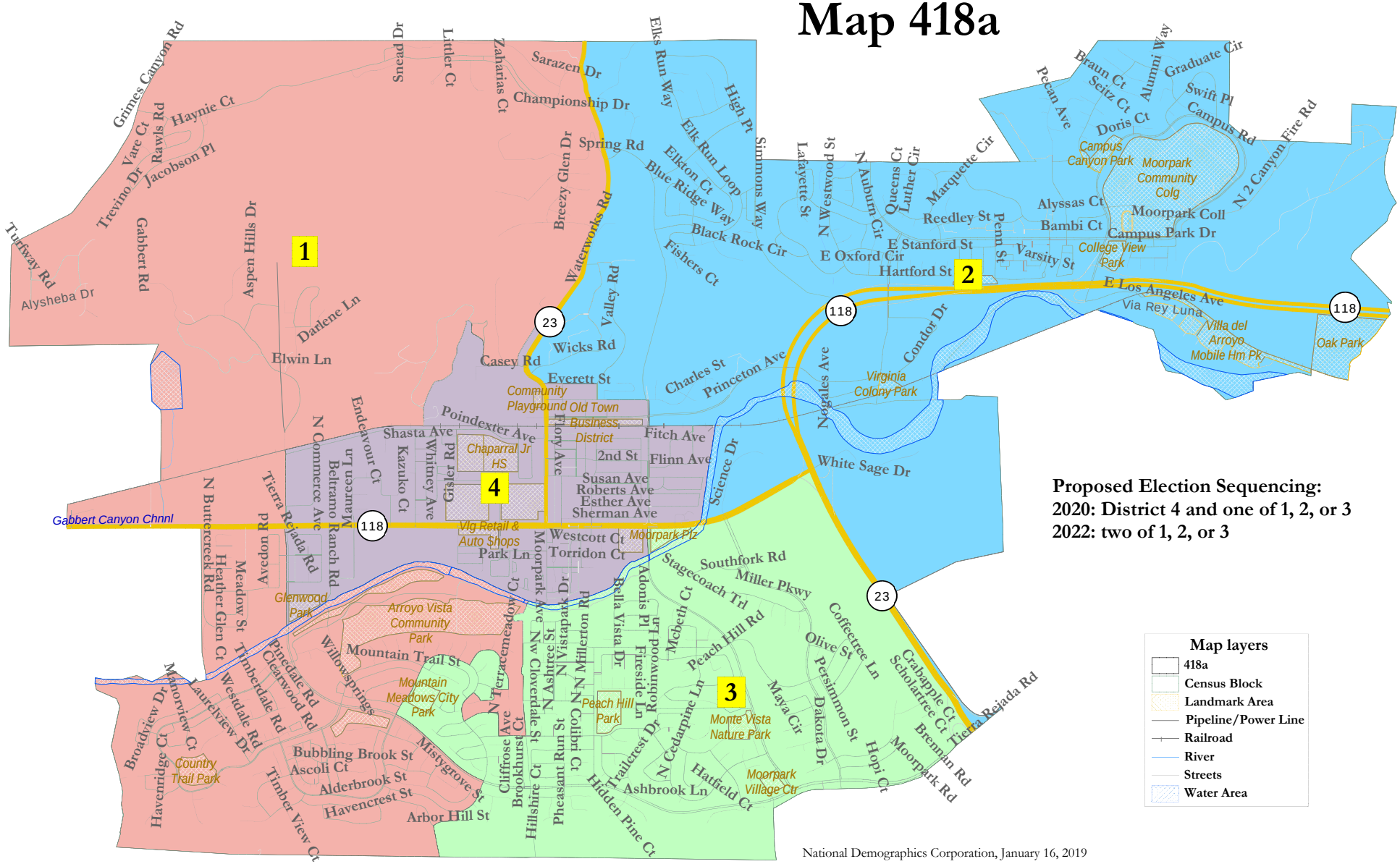

National Demographics Corporation, January 16, 2019

City of Moorpark - Map 418a

District		1	2	3	4	Total
Ideal	Total Pop	8,698	8,664	8,724	8,335	34,421
8,605	Deviation from ideal	93	59	119	-270	389
	% Deviation	1.08%	0.69%	1.38%	-3.14%	4.52%
Total Pop	% Hisp	15%	31%	15%	67%	31%
	% NH White	71%	57%	73%	27%	57%
	% NH Black	2%	2%	2%	2%	2%
	% Asian-American	11%	9%	10%	4%	8%
Citizen Voting Age Pop	Total	6,520	6,116	6,361	4,479	23,476
	% Hisp	12%	19%	13%	50%	21%
	% NH White	77%	68%	74%	46%	68%
	% NH Black	0%	3%	2%	1%	2%
	% Asian/Pac.Isl.	9%	10%	10%	3%	8%
Voter Registration (Nov 2016)	Total	5,717	5,762	5,746	3,347	20,573
	% Latino est.	32%	35%	31%	50%	35%
	% Spanish-Surnamed	5%	4%	5%	3%	4%
	% Asian-Surnamed	42%	37%	44%	22%	38%
	% Filipino-Surnamed	21%	22%	20%	23%	22%
	% NH White est.	5%	6%	5%	5%	5%
	% NH Black	12%	22%	12%	53%	22%
Voter Turnout (Nov 2016)	Total	4,864	4,735	4,954	2,503	17,056
	% Latino est.	33%	36%	31%	52%	36%
	% Spanish-Surnamed	4%	4%	4%	3%	4%
	% Asian-Surnamed	44%	38%	46%	23%	40%
	% Filipino-Surnamed	19%	21%	19%	21%	20%
	% NH White est.	5%	6%	5%	4%	5%
	% NH Black	12%	22%	12%	52%	20%
Voter Turnout (Nov 2014)	Total	3,032	2,190	3,023	1,152	9,397
	% Latino est.	10%	16%	10%	45%	16%
	% Spanish-Surnamed	9%	14%	9%	40%	14%
	% Asian-Surnamed	5%	3%	3%	3%	4%
	% Filipino-Surnamed	1%	1%	1%	1%	1%
	% NH White est.	81%	78%	85%	48%	78%
	% NH Black est.	1%	1%	1%	0%	1%
ACS Pop. Est.	Total	8,890	8,854	8,856	8,429	35,029
Age	age0-19	24%	27%	27%	31%	27%
	age20-60	59%	57%	57%	57%	58%
	age60plus	17%	16%	16%	12%	15%
Immigration	immigrants	12%	16%	16%	27%	18%
	naturalized	58%	60%	60%	26%	47%
Language spoken at home	english	82%	76%	79%	48%	72%
	spanish	11%	13%	10%	48%	20%
	asian-lang	3%	5%	3%	2%	3%
	other lang	4%	6%	7%	2%	5%
Language Fluency	Speaks Eng. "Less than Very Well"	6%	10%	8%	23%	12%
Education (among those age 25+)	hs-grad	47%	54%	47%	54%	50%
	bachelor	31%	26%	30%	12%	25%
	graduatedegree	16%	9%	17%	4%	12%
Child in Household	child-under18	37%	35%	38%	42%	38%
Pct of Pop. Age 16+	employed	65%	65%	67%	63%	65%
Household Income	income 0-25k	4%	6%	6%	13%	7%
	income 25-50k	10%	11%	7%	24%	13%
	income 50-75k	9%	16%	14%	21%	15%
	income 75-200k	54%	55%	54%	39%	51%
	income 200k-plus	23%	11%	20%	3%	15%
Housing Stats	single family	92%	95%	97%	56%	86%
	multi-family	8%	5%	3%	44%	14%
	rented	16%	20%	15%	61%	27%
	owned	84%	80%	85%	39%	73%

Total population data from the 2010 Decennial Census.

Surname-based Voter Registration and Turnout data from the California Statewide Database.

Latino voter registration and turnout data are Spanish-surname counts adjusted using Census Population Department undercount estimates. NH White and NH Black registration and turnout counts estimated by NDC. Citizen Voting Age Pop., Age, Immigration, and other demographics from the 2012-2016 American Community Survey and Special Tabulation 5-year data.

City of Moorpark 2018 Districting

Map 422a

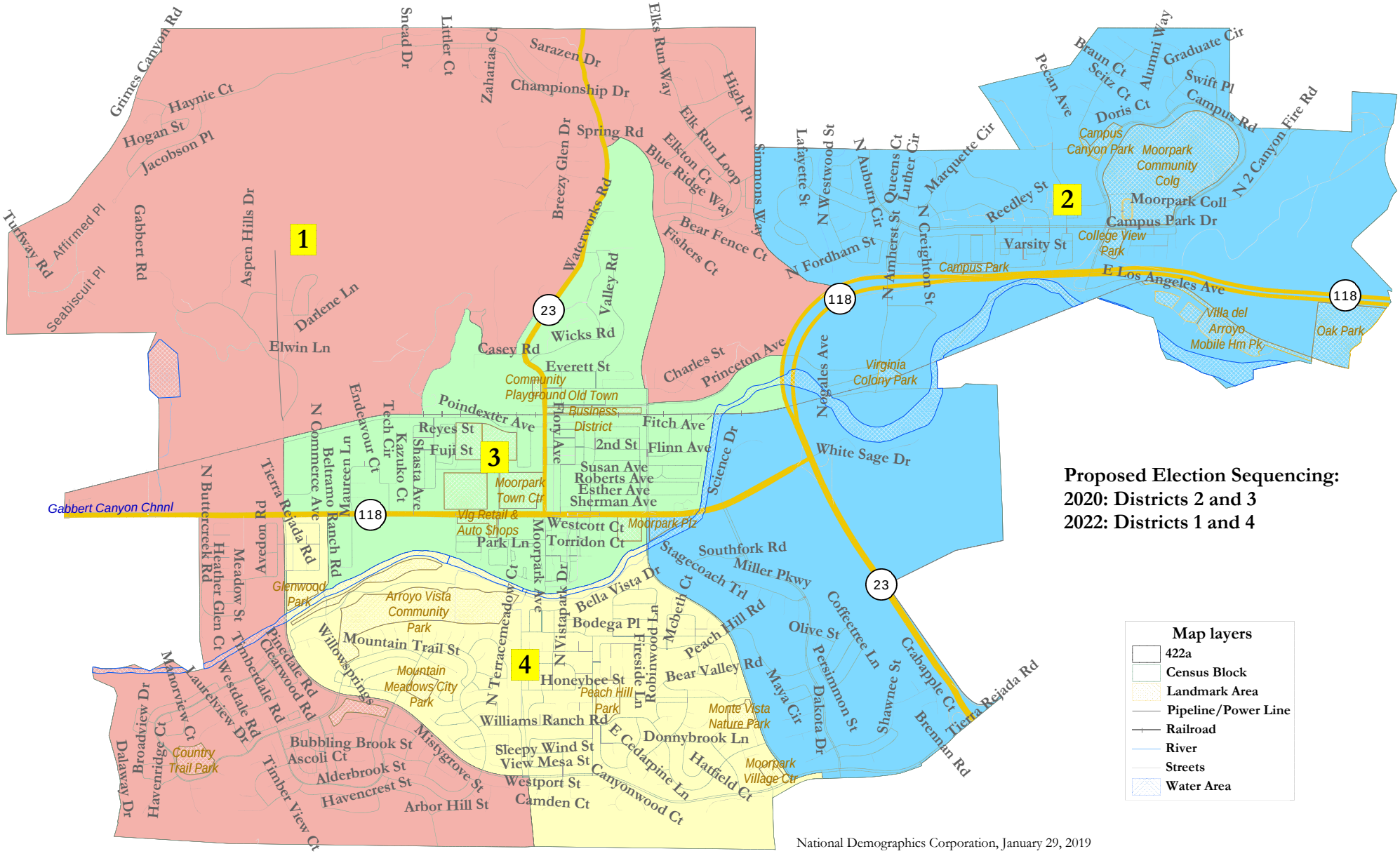

Proposed Election Sequencing:
2020: Districts 2 and 3
2022: Districts 1 and 4

Map layers
- 422a
- Census Block
- Landmark Area
- Pipeline/Power Line
- Railroad
- River
- Streets
- Water Area

National Demographics Corporation, January 29, 2019

City of Moorpark - Map 422a

District		1	2	3	4	Total
Ideal	Total Pop	8,672	8,958	8,107	8,684	34,421
8,605	Deviation from ideal	67	353	-498	79	851
	% Deviation	0.78%	4.10%	-5.79%	0.92%	9.89%
Total Pop	% Hisp	15%	27%	70%	16%	31%
	% NH White	69%	60%	24%	73%	57%
	% NH Black	2%	2%	2%	2%	2%
	% Asian-American	12%	10%	4%	8%	8%
Citizen Voting Age Pop	Total	6,474	6,364	4,311	6,328	23,476
	% Hisp	11%	17%	51%	15%	21%
	% NH White	77%	68%	45%	75%	68%
	% NH Black	0%	3%	1%	2%	2%
	% Asian/Pac.Isl.	11%	10%	2%	7%	8%
Voter Registration (Nov 2016)	Total	5,578	5,962	3,147	5,885	20,573
	% Latino est.	32%	35%	49%	32%	35%
	% Spanish-Surnamed	5%	4%	3%	4%	4%
	% Asian-Surnamed	42%	37%	23%	43%	38%
	% Filipino-Surnamed	21%	22%	23%	20%	22%
	% NH White est.	5%	6%	5%	5%	5%
	% NH Black	13%	20%	53%	14%	22%
Voter Turnout (Nov 2016)	Total	4,713	4,935	2,352	5,055	17,056
	% Latino est.	33%	36%	51%	32%	36%
	% Spanish-Surnamed	5%	4%	3%	4%	4%
	% Asian-Surnamed	43%	38%	23%	45%	40%
	% Filipino-Surnamed	19%	20%	21%	19%	20%
	% NH White est.	5%	5%	4%	5%	5%
	% NH Black	13%	20%	51%	14%	20%
Voter Turnout (Nov 2014)	Total	2,904	2,367	1,073	3,052	9,397
	% Latino est.	12%	14%	44%	11%	16%
	% Spanish-Surnamed	11%	12%	40%	10%	14%
	% Asian-Surnamed	5%	3%	4%	3%	4%
	% Filipino-Surnamed	1%	1%	1%	1%	1%
	% NH White est.	81%	81%	48%	82%	78%
	% NH Black est.	1%	1%	0%	1%	1%
ACS Pop. Est.	Total	8,847	9,150	8,196	8,836	35,029
Age	age0-19	25%	27%	31%	26%	27%
	age20-60	58%	57%	57%	58%	58%
	age60plus	17%	16%	12%	16%	15%
Immigration	immigrants	15%	17%	28%	13%	18%
	naturalized	59%	60%	27%	58%	47%
Language spoken at home	english	78%	76%	47%	83%	72%
	spanish	13%	13%	48%	9%	20%
	asian-lang	4%	5%	2%	3%	3%
	other lang	5%	7%	2%	6%	5%
Language Fluency	Speaks Eng. "Less than Very Well"	7%	10%	24%	6%	12%
Education (among those age 25+)	hs-grad	46%	54%	52%	49%	50%
	bachelor	32%	26%	13%	29%	25%
	graduatedegree	15%	10%	5%	17%	12%
Child in Household	child-under18	36%	35%	43%	38%	38%
Pct of Pop. Age 16+	employed	65%	65%	63%	67%	65%
Household Income	income 0-25k	5%	6%	13%	5%	7%
	income 25-50k	10%	11%	23%	9%	13%
	income 50-75k	10%	16%	21%	13%	15%
	income 75-200k	52%	55%	39%	54%	51%
	income 200k-plus	23%	12%	3%	19%	15%
Housing Stats	single family	91%	95%	59%	95%	86%
	multi-family	9%	5%	41%	5%	14%
	rented	17%	20%	59%	17%	27%
	owned	83%	80%	41%	83%	73%

Total population data from the 2010 Decennial Census.

Surname-based Voter Registration and Turnout data from the California Statewide Database.

Latino voter registration and turnout data are Spanish-surname counts adjusted using Census Population Department undercount estimates. NH White and NH Black registration and turnout counts estimated by NDC. Citizen Voting Age Pop., Age, Immigration, and other demographics from the 2012-2016 American Community Survey and Special Tabulation 5-year data.