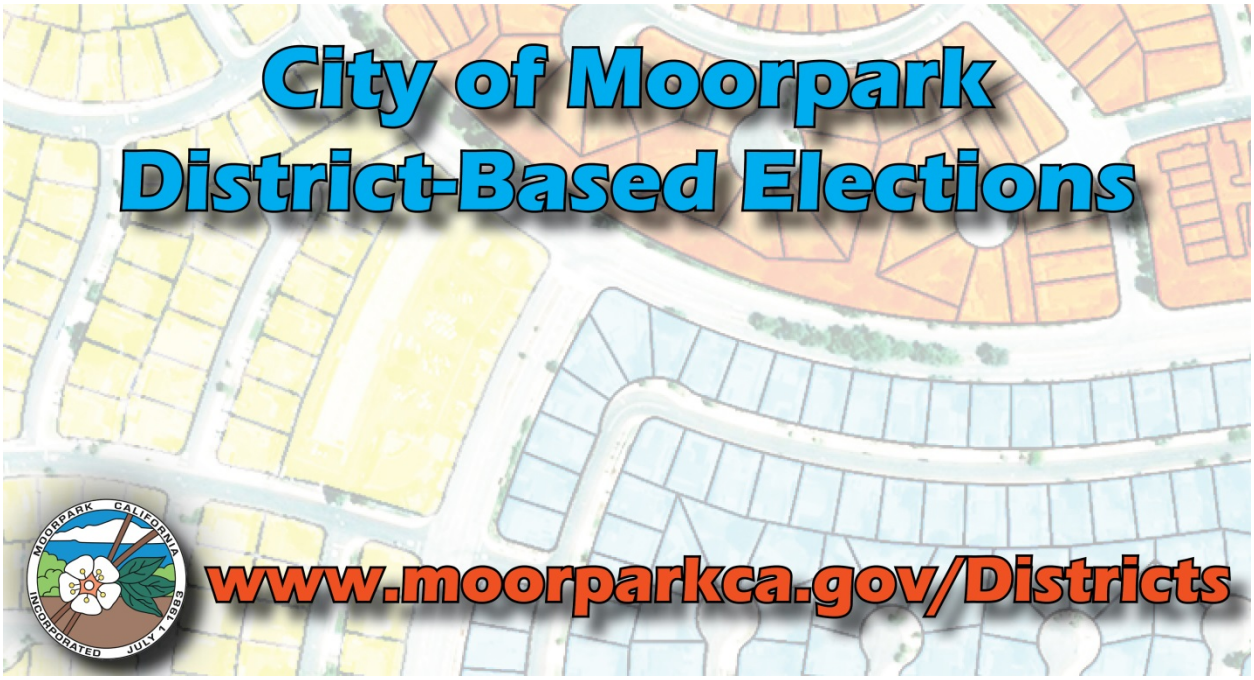

Draft District Maps Submitted to the City

Supplement

January 30, 2019

City of Moorpark 2018 Districting

Map 401a

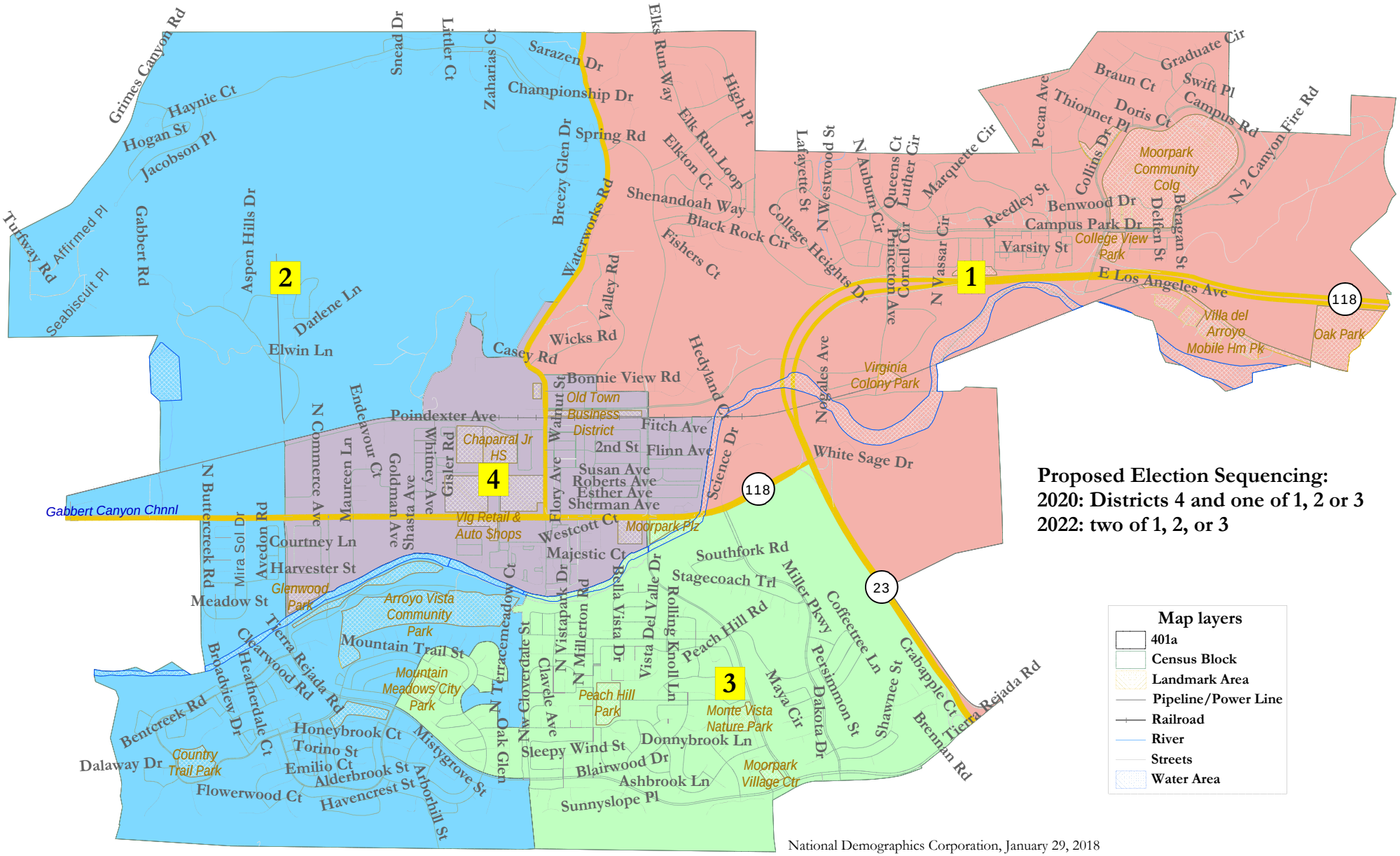

National Demographics Corporation, January 29, 2018

City of Moorpark - Map 401a

District		1	2	3	4	Total
Ideal	Total Pop	8,664	8,816	8,606	8,335	34,421
8,605	Deviation from ideal	59	211	1	-270	481
	% Deviation	0.69%	2.45%	0.01%	-3.14%	5.59%
Total Pop	% Hisp	31%	15%	15%	67%	31%
	% NH White	57%	71%	73%	27%	57%
	% NH Black	2%	2%	2%	2%	2%
	% Asian-American	9%	11%	9%	4%	8%
Citizen Voting Age Pop	Total	6,116	6,631	6,250	4,479	23,476
	% Hisp	19%	12%	13%	50%	21%
	% NH White	68%	77%	74%	46%	68%
	% NH Black	3%	0%	2%	1%	2%
	% Asian/Pac.Isl.	10%	9%	10%	3%	8%
Voter Registration (Nov 2016)	Total	5,762	5,803	5,660	3,347	20,573
	% Latino est.	35%	32%	31%	50%	35%
	% Spanish-Surnamed	4%	5%	5%	3%	4%
	% Asian-Surnamed	37%	42%	44%	22%	38%
	% Filipino-Surnamed	22%	21%	20%	23%	22%
	% NH White est.	6%	5%	5%	5%	5%
	% NH Black	22%	12%	12%	53%	22%
Voter Turnout (Nov 2016)	Total	4,735	4,937	4,880	2,503	17,056
	% Latino est.	36%	33%	31%	52%	36%
	% Spanish-Surnamed	4%	4%	4%	3%	4%
	% Asian-Surnamed	38%	44%	46%	23%	40%
	% Filipino-Surnamed	21%	19%	19%	21%	20%
	% NH White est.	6%	5%	5%	4%	5%
	% NH Black	22%	11%	12%	52%	20%
Voter Turnout (Nov 2014)	Total	2,190	3,078	2,977	1,152	9,397
	% Latino est.	16%	10%	10%	45%	16%
	% Spanish-Surnamed	14%	9%	9%	40%	14%
	% Asian-Surnamed	3%	5%	3%	3%	4%
	% Filipino-Surnamed	1%	1%	1%	1%	1%
	% NH White est.	78%	81%	85%	48%	78%
	% NH Black est.	1%	1%	1%	0%	1%
ACS Pop. Est.	Total	8,854	9,010	8,736	8,429	35,029
Age	age0-19	27%	24%	27%	31%	27%
	age20-60	57%	59%	57%	57%	58%
	age60plus	16%	17%	16%	12%	15%
Immigration	immigrants	16%	12%	16%	27%	18%
	naturalized	60%	58%	60%	26%	47%
Language spoken at home	english	76%	82%	79%	48%	72%
	spanish	13%	11%	10%	48%	20%
	asian-lang	5%	4%	3%	2%	3%
	other lang	6%	4%	8%	2%	5%
Language Fluency	Speaks Eng. "Less than Very Well"	10%	6%	8%	23%	12%
Education (among those age 25+)	hs-grad	54%	47%	47%	54%	50%
	bachelor	26%	31%	30%	12%	25%
	graduatedegree	9%	16%	17%	4%	12%
Child in Household	child-under18	35%	37%	38%	42%	38%
Pct of Pop. Age 16+	employed	65%	65%	67%	63%	65%
Household Income	income 0-25k	6%	4%	6%	13%	7%
	income 25-50k	11%	10%	7%	24%	13%
	income 50-75k	16%	9%	14%	21%	15%
	income 75-200k	55%	54%	54%	39%	51%
	income 200k-plus	11%	23%	19%	3%	15%
Housing Stats	single family	95%	92%	97%	56%	86%
	multi-family	5%	8%	3%	44%	14%
	rented	20%	16%	15%	61%	27%
	owned	80%	84%	85%	39%	73%

Total population data from the 2010 Decennial Census.

Surname-based Voter Registration and Turnout data from the California Statewide Database.

Latino voter registration and turnout data are Spanish-surname counts adjusted using Census Population Department undercount estimates. NH White and NH Black registration and turnout counts estimated by NDC. Citizen Voting Age Pop., Age, Immigration, and other demographics from the 2012-2016 American Community Survey and Special Tabulation 5-year data.

City of Moorpark 2018 Districting

Map 402a

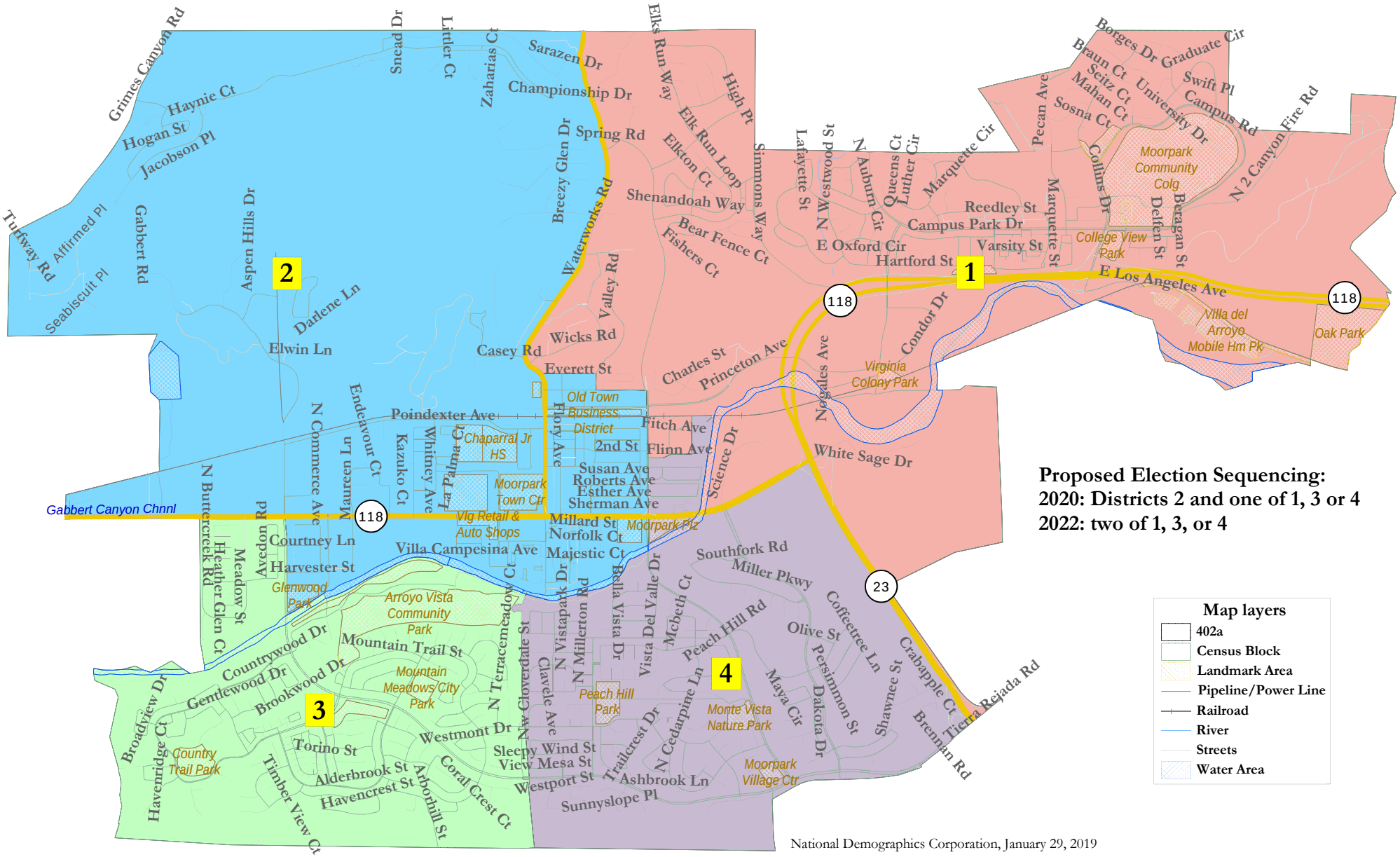

Proposed Election Sequencing:
2020: Districts 2 and one of 1, 3 or 4
2022: two of 1, 3, or 4

Map layers
- 402a
- Census Block
- Landmark Area
- Pipeline/Power Line
- Railroad
- River
- Streets
- Water Area

National Demographics Corporation, January 29, 2019

City of Moorpark - Map 402a

District		1	2	3	4	Total
Ideal	Total Pop	8,664	8,664	8,692	8,401	34,421
8,605	Deviation from ideal	59	59	87	-204	291
	% Deviation	0.69%	0.69%	1.01%	-2.37%	3.38%
Total Pop	% Hisp	31%	60%	13%	21%	31%
	% NH White	57%	32%	74%	67%	57%
	% NH Black	2%	2%	2%	2%	2%
	% Asian-American	9%	5%	10%	9%	8%
Citizen Voting Age Pop	Total	6,116	4,920	6,635	5,805	23,476
	% Hisp	19%	46%	11%	15%	21%
	% NH White	68%	49%	79%	72%	68%
	% NH Black	3%	1%	0%	3%	2%
	% Asian/Pac.Isl.	10%	3%	9%	10%	8%
Voter Registration (Nov 2016)	Total	5,759	3,405	5,936	5,472	20,573
	% Latino est.	35%	46%	32%	33%	35%
	% Spanish-Surnamed	4%	4%	5%	4%	4%
	% Asian-Surnamed	37%	27%	43%	41%	38%
	% Filipino-Surnamed	22%	23%	21%	21%	22%
	% NH White est.	6%	5%	5%	5%	5%
	% NH Black	22%	46%	11%	18%	22%
Voter Turnout (Nov 2016)	Total	4,732	2,623	5,076	4,624	17,056
	% Latino est.	36%	47%	33%	33%	36%
	% Spanish-Surnamed	4%	4%	4%	4%	4%
	% Asian-Surnamed	38%	28%	44%	43%	40%
	% Filipino-Surnamed	21%	20%	19%	19%	20%
	% NH White est.	6%	4%	5%	4%	5%
	% NH Black	22%	44%	10%	17%	20%
Voter Turnout (Nov 2014)	Total	2,188	1,701	2,936	2,572	9,397
	% Latino est.	16%	36%	8%	10%	16%
	% Spanish-Surnamed	14%	33%	7%	9%	14%
	% Asian-Surnamed	3%	4%	4%	3%	4%
	% Filipino-Surnamed	1%	1%	1%	1%	1%
	% NH White est.	78%	52%	86%	84%	78%
	% NH Black est.	1%	1%	0%	1%	1%
ACS Pop. Est.	Total	8,854	8,827	8,836	8,513	35,029
Age	age0-19	27%	30%	24%	28%	27%
	age20-60	57%	56%	60%	57%	58%
	age60plus	16%	14%	17%	15%	15%
Immigration	immigrants	16%	25%	10%	20%	18%
	naturalized	60%	31%	59%	51%	47%
Language spoken at home	english	76%	54%	85%	72%	72%
	spanish	13%	42%	8%	18%	20%
	asian-lang	5%	2%	4%	3%	3%
	other lang	6%	3%	3%	8%	5%
Language Fluency	Speaks Eng. "Less than Very Well"	10%	20%	4%	13%	12%
Education (among those age 25+)	hs-grad	54%	53%	48%	46%	50%
	bachelor	26%	15%	31%	28%	25%
	graduatedegree	9%	7%	17%	14%	12%
Child in Household	child-under18	35%	41%	37%	39%	38%
Pct of Pop. Age 16+	employed	65%	61%	68%	66%	65%
Household Income	income 0-25k	6%	12%	3%	8%	7%
	income 25-50k	11%	22%	9%	10%	13%
	income 50-75k	16%	19%	8%	16%	15%
	income 75-200k	55%	36%	61%	50%	51%
	income 200k-plus	11%	11%	19%	17%	15%
Housing Stats	single family	95%	61%	92%	93%	86%
	multi-family	5%	39%	8%	7%	14%
	rented	20%	54%	15%	21%	27%
	owned	80%	46%	85%	79%	73%

Total population data from the 2010 Decennial Census.

Surname-based Voter Registration and Turnout data from the California Statewide Database.

Latino voter registration and turnout data are Spanish-surname counts adjusted using Census Population Department undercount estimates. NH White and NH Black registration and turnout counts estimated by NDC. Citizen Voting Age Pop., Age, Immigration, and other demographics from the 2012-2016 American Community Survey and Special Tabulation 5-year data.

City of Moorpark 2018 Districting

Map 406a

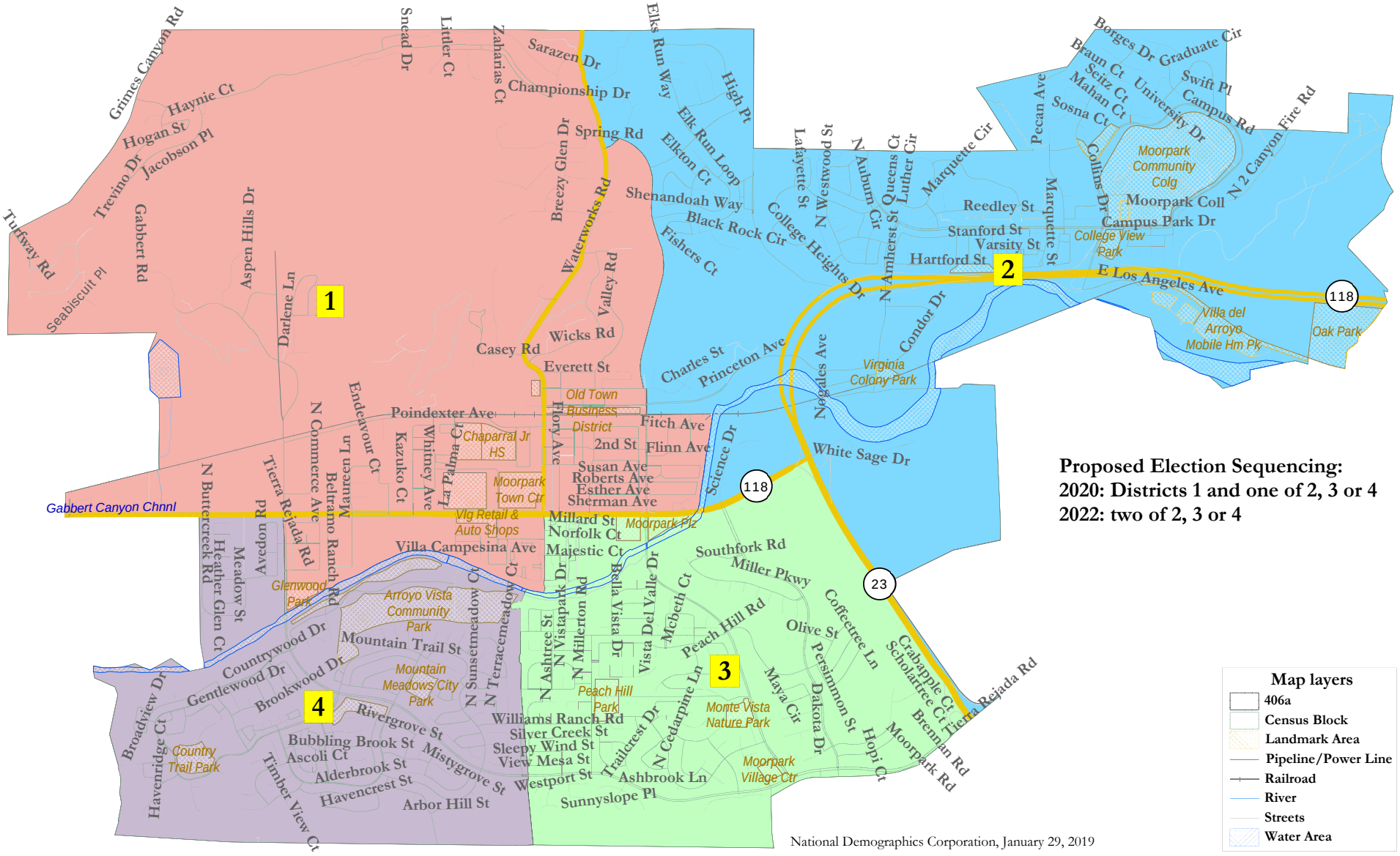

Proposed Election Sequencing:
2020: Districts 1 and one of 2, 3 or 4
2022: two of 2, 3 or 4

Map layers
- 406a
- Census Block
- Landmark Area
- Pipeline/Power Line
- Railroad
- River
- Streets
- Water Area

National Demographics Corporation, January 29, 2019

City of Moorpark - Map 406a

District		1	2	3	4	Total
Ideal	Total Pop	8,399	8,344	8,986	8,692	34,421
8,605	Deviation from ideal	-206	-261	381	87	642
	% Deviation	-2.39%	-3.03%	4.43%	1.01%	7.46%
Total Pop	% Hisp	63%	30%	21%	13%	31%
	% NH White	29%	58%	66%	74%	57%
	% NH Black	2%	2%	2%	2%	2%
	% Asian-American	5%	9%	9%	10%	8%
Citizen Voting Age Pop	Total	4,469	5,969	6,403	6,635	23,476
	% Hisp	45%	18%	18%	11%	21%
	% NH White	49%	68%	70%	79%	68%
	% NH Black	1%	3%	2%	0%	2%
	% Asian/Pac.Isl.	4%	10%	8%	9%	8%
Voter Registration (Nov 2016)	Total	3,716	5,638	5,282	5,936	20,573
	% Latino est.	46%	35%	32%	32%	35%
	% Spanish-Surnamed	4%	4%	4%	5%	4%
	% Asian-Surnamed	27%	37%	42%	43%	38%
	% Filipino-Surnamed	23%	22%	21%	21%	22%
	% NH White est.	5%	6%	5%	5%	5%
	% NH Black	46%	22%	16%	11%	22%
Voter Turnout (Nov 2016)	Total	2,859	4,632	4,489	5,076	17,056
	% Latino est.	47%	36%	33%	33%	36%
	% Spanish-Surnamed	4%	4%	4%	4%	4%
	% Asian-Surnamed	28%	38%	44%	44%	40%
	% Filipino-Surnamed	20%	21%	19%	19%	20%
	% NH White est.	4%	6%	4%	5%	5%
	% NH Black	44%	22%	16%	10%	20%
Voter Turnout (Nov 2014)	Total	1,390	2,137	2,851	3,018	9,397
	% Latino est.	34%	16%	15%	8%	16%
	% Spanish-Surnamed	31%	14%	13%	7%	14%
	% Asian-Surnamed	4%	3%	4%	4%	4%
	% Filipino-Surnamed	1%	1%	1%	1%	1%
	% NH White est.	58%	78%	80%	84%	78%
	% NH Black est.	1%	1%	1%	0%	1%
ACS Pop. Est.	Total	8,552	8,531	9,111	8,836	35,029
Age	age0-19	32%	27%	27%	24%	27%
	age20-60	56%	58%	57%	60%	58%
	age60plus	13%	16%	16%	17%	15%
Immigration	immigrants	28%	16%	17%	10%	18%
	naturalized	29%	60%	56%	59%	47%
Language spoken at home	english	49%	77%	75%	85%	72%
	spanish	46%	12%	15%	8%	20%
	asian-lang	2%	5%	3%	4%	3%
	other lang	3%	6%	7%	3%	5%
Language Fluency	Speaks Eng. "Less than Very Well"	24%	9%	9%	4%	12%
Education (among those age 25+)	hs-grad	48%	55%	50%	48%	50%
	bachelor	15%	26%	28%	31%	25%
	graduatedegree	7%	9%	14%	17%	12%
Child in Household	child-under18	44%	34%	37%	37%	38%
Pct of Pop. Age 16+	employed	61%	65%	65%	68%	65%
Household Income	income 0-25k	12%	6%	8%	3%	7%
	income 25-50k	22%	12%	10%	9%	13%
	income 50-75k	19%	16%	16%	8%	15%
	income 75-200k	36%	55%	49%	61%	51%
	income 200k-plus	11%	11%	16%	19%	15%
Housing Stats	single family	68%	95%	87%	92%	86%
	multi-family	32%	5%	13%	8%	14%
	rented	51%	21%	24%	15%	27%
	owned	49%	79%	76%	85%	73%

Total population data from the 2010 Decennial Census.

Surname-based Voter Registration and Turnout data from the California Statewide Database.

Latino voter registration and turnout data are Spanish-surname counts adjusted using Census Population Department undercount estimates. NH White and NH Black registration and turnout counts estimated by NDC. Citizen Voting Age Pop., Age, Immigration, and other demographics from the 2012-2016 American Community Survey and Special Tabulation 5-year data.

City of Moorpark 2018 Districting

Map 407a

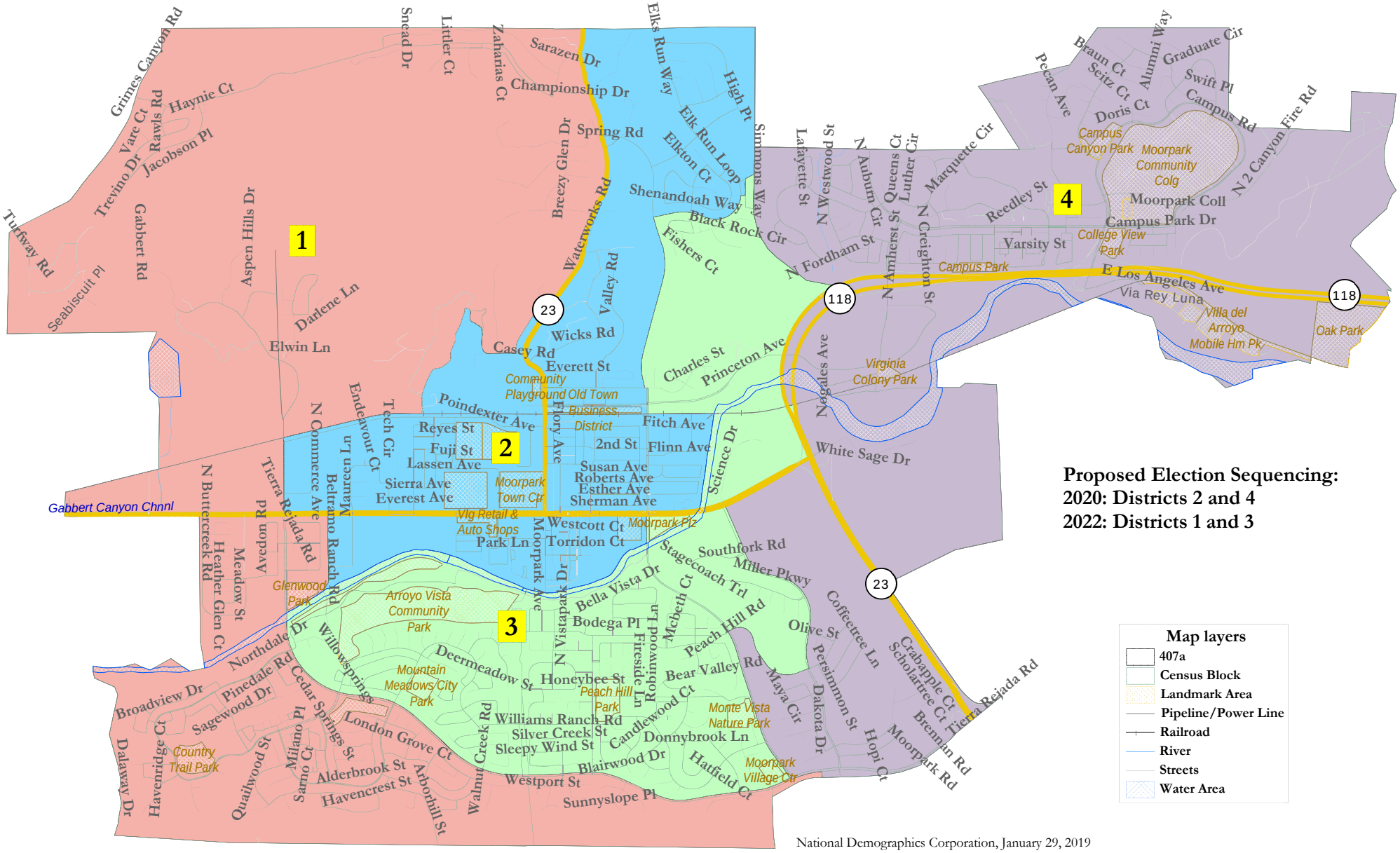

National Demographics Corporation, January 29, 2019

City of Moorpark - Map 407a

District		1	2	3	4	Total
Ideal	Total Pop	8,425	8,598	8,912	8,486	34,421
8,605	Deviation from ideal	-180	-7	307	-119	487
	% Deviation	-2.09%	-0.08%	3.57%	-1.38%	5.66%
Total Pop	% Hisp	16%	66%	16%	28%	31%
	% NH White	70%	27%	73%	59%	57%
	% NH Black	2%	2%	2%	2%	2%
	% Asian-American	11%	4%	8%	10%	8%
Citizen Voting Age Pop	Total	6,344	4,637	6,470	6,025	23,476
	% Hisp	12%	48%	14%	18%	21%
	% NH White	77%	46%	74%	68%	68%
	% NH Black	0%	1%	2%	3%	2%
	% Asian/Pac.Isl.	10%	4%	9%	10%	8%
Voter Registration (Nov 2016)	Total	5,405	3,439	6,055	5,673	20,573
	% Latino est.	33%	48%	31%	35%	35%
	% Spanish-Surnamed	5%	3%	5%	4%	4%
	% Asian-Surnamed	42%	24%	44%	37%	38%
	% Filipino-Surnamed	21%	23%	20%	22%	22%
	% NH White est.	5%	5%	5%	6%	5%
	% NH Black	14%	50%	12%	21%	22%
Voter Turnout (Nov 2016)	Total	4,564	2,594	5,212	4,685	17,056
	% Latino est.	34%	50%	31%	36%	36%
	% Spanish-Surnamed	4%	4%	4%	4%	4%
	% Asian-Surnamed	43%	25%	45%	38%	40%
	% Filipino-Surnamed	19%	21%	19%	21%	20%
	% NH White est.	5%	4%	5%	5%	5%
	% NH Black	14%	48%	12%	20%	20%
Voter Turnout (Nov 2014)	Total	2,856	1,203	3,119	2,219	9,397
	% Latino est.	12%	42%	10%	14%	16%
	% Spanish-Surnamed	11%	38%	9%	12%	14%
	% Asian-Surnamed	5%	4%	3%	3%	4%
	% Filipino-Surnamed	1%	1%	1%	1%	1%
	% NH White est.	82%	51%	82%	80%	78%
	% NH Black est.	1%	0%	1%	1%	1%
ACS Pop. Est.	Total	8,602	8,692	9,061	8,674	35,029
Age	age0-19	24%	31%	27%	27%	27%
	age20-60	59%	56%	57%	58%	58%
	age60plus	17%	13%	16%	16%	15%
Immigration	immigrants	13%	28%	14%	16%	18%
	naturalized	57%	28%	59%	60%	47%
Language spoken at home	english	80%	48%	81%	76%	72%
	spanish	13%	46%	9%	13%	20%
	asian-lang	3%	3%	3%	5%	3%
	other lang	4%	3%	7%	6%	5%
Language Fluency	Speaks Eng. "Less than Very Well"	7%	23%	7%	10%	12%
Education (among those age 25+)	hs-grad	48%	51%	47%	55%	50%
	bachelor	31%	14%	29%	26%	25%
	graduatedegree	14%	6%	18%	9%	12%
Child in Household	child-under18	36%	42%	39%	34%	38%
Pct of Pop. Age 16+	employed	64%	63%	67%	65%	65%
Household Income	income 0-25k	5%	13%	6%	6%	7%
	income 25-50k	12%	22%	7%	12%	13%
	income 50-75k	10%	21%	13%	16%	15%
	income 75-200k	52%	40%	55%	55%	51%
	income 200k-plus	22%	4%	20%	11%	15%
Housing Stats	single family	87%	61%	98%	95%	86%
	multi-family	13%	39%	2%	5%	14%
	rented	20%	56%	14%	21%	27%
	owned	80%	44%	86%	79%	73%

Total population data from the 2010 Decennial Census.

Surname-based Voter Registration and Turnout data from the California Statewide Database.

Latino voter registration and turnout data are Spanish-surname counts adjusted using Census Population Department undercount estimates. NH White and NH Black registration and turnout counts estimated by NDC. Citizen Voting Age Pop., Age, Immigration, and other demographics from the 2012-2016 American Community Survey and Special Tabulation 5-year data.

City of Moorpark 2018 Districting

Map 412a

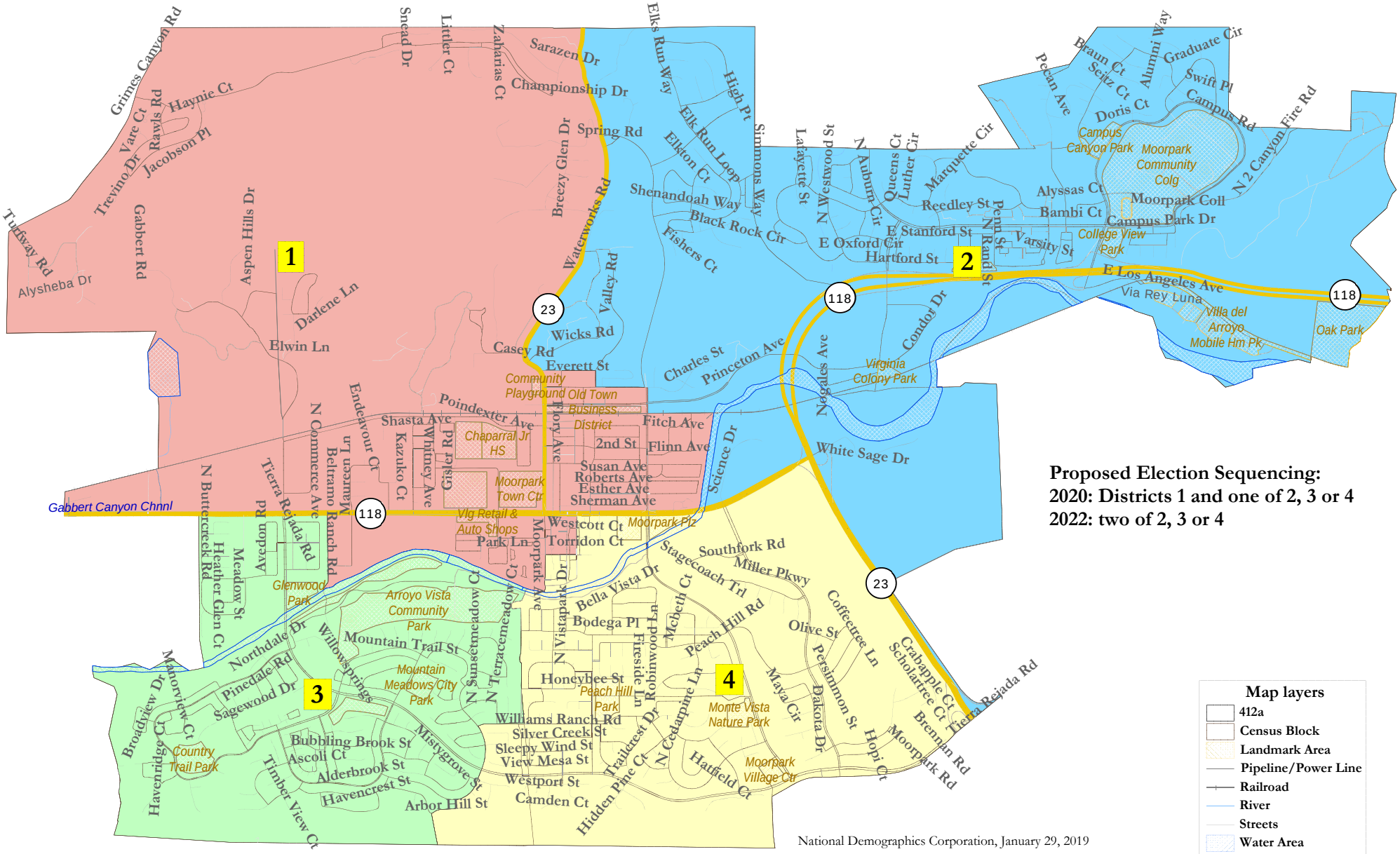

City of Moorpark - Map 412a

District		1	2	3	4	Total
Ideal	Total Pop	8,362	8,664	8,911	8,484	34,421
8,605	Deviation from ideal	-243	59	306	-121	549
	% Deviation	-2.82%	0.69%	3.56%	-1.41%	6.38%
Total Pop	% Hisp	64%	31%	14%	18%	31%
	% NH White	28%	57%	73%	69%	57%
	% NH Black	2%	2%	2%	2%	2%
	% Asian-American	5%	9%	9%	9%	8%
Citizen Voting Age Pop	Total	4,566	6,116	6,664	6,130	23,476
	% Hisp	47%	19%	11%	15%	21%
	% NH White	47%	68%	78%	72%	68%
	% NH Black	1%	3%	0%	2%	2%
	% Asian/Pac.Isl.	4%	10%	9%	9%	8%
Voter Registration (Nov 2016)	Total	3,386	5,754	6,033	5,399	20,573
	% Latino est.	46%	35%	33%	32%	35%
	% Spanish-Surnamed	4%	4%	4%	4%	4%
	% Asian-Surnamed	26%	37%	42%	43%	38%
	% Filipino-Surnamed	23%	22%	21%	21%	22%
	% NH White est.	5%	6%	5%	5%	5%
	% NH Black	47%	22%	13%	15%	22%
Voter Turnout (Nov 2016)	Total	2,587	4,728	5,135	4,606	17,056
	% Latino est.	48%	36%	33%	32%	36%
	% Spanish-Surnamed	4%	4%	4%	4%	4%
	% Asian-Surnamed	27%	38%	43%	44%	40%
	% Filipino-Surnamed	21%	21%	19%	19%	20%
	% NH White est.	4%	6%	5%	4%	5%
	% NH Black	45%	22%	12%	15%	20%
Voter Turnout (Nov 2014)	Total	1,238	2,187	3,029	2,943	9,397
	% Latino est.	34%	16%	10%	14%	16%
	% Spanish-Surnamed	31%	14%	9%	12%	14%
	% Asian-Surnamed	4%	3%	4%	4%	4%
	% Filipino-Surnamed	1%	1%	1%	1%	1%
	% NH White est.	58%	78%	83%	81%	78%
	% NH Black est.	1%	1%	0%	1%	1%
ACS Pop. Est.	Total	8,516	8,854	9,056	8,604	35,029
Age	age0-19	31%	27%	24%	27%	27%
	age20-60	56%	57%	60%	57%	58%
	age60plus	13%	16%	17%	16%	15%
Immigration	immigrants	28%	16%	11%	17%	18%
	naturalized	28%	60%	57%	58%	47%
Language spoken at home	english	49%	76%	84%	77%	72%
	spanish	47%	13%	10%	13%	20%
	asian-lang	2%	5%	4%	3%	3%
	other lang	3%	6%	3%	8%	5%
Language Fluency	Speaks Eng. "Less than Very Well"	24%	10%	5%	9%	12%
Education (among those age 25+)	hs-grad	49%	54%	49%	49%	50%
	bachelor	14%	26%	30%	29%	25%
	graduatedegree	7%	9%	16%	15%	12%
Child in Household	child-under18	44%	35%	37%	37%	38%
Pct of Pop. Age 16+	employed	61%	65%	68%	66%	65%
Household Income	income 0-25k	12%	6%	4%	8%	7%
	income 25-50k	22%	11%	10%	9%	13%
	income 50-75k	19%	16%	9%	15%	15%
	income 75-200k	36%	55%	59%	51%	51%
	income 200k-plus	11%	11%	18%	18%	15%
Housing Stats	single family	66%	95%	88%	91%	86%
	multi-family	34%	5%	12%	9%	14%
	rented	53%	20%	19%	20%	27%
	owned	47%	80%	81%	80%	73%

Total population data from the 2010 Decennial Census.

Surname-based Voter Registration and Turnout data from the California Statewide Database.

Latino voter registration and turnout data are Spanish-surname counts adjusted using Census Population Department undercount estimates. NH White and NH Black registration and turnout counts estimated by NDC. Citizen Voting Age Pop., Age, Immigration, and other demographics from the 2012-2016 American Community Survey and Special Tabulation 5-year data.

City of Moorpark 2018 Districting

Map 418a

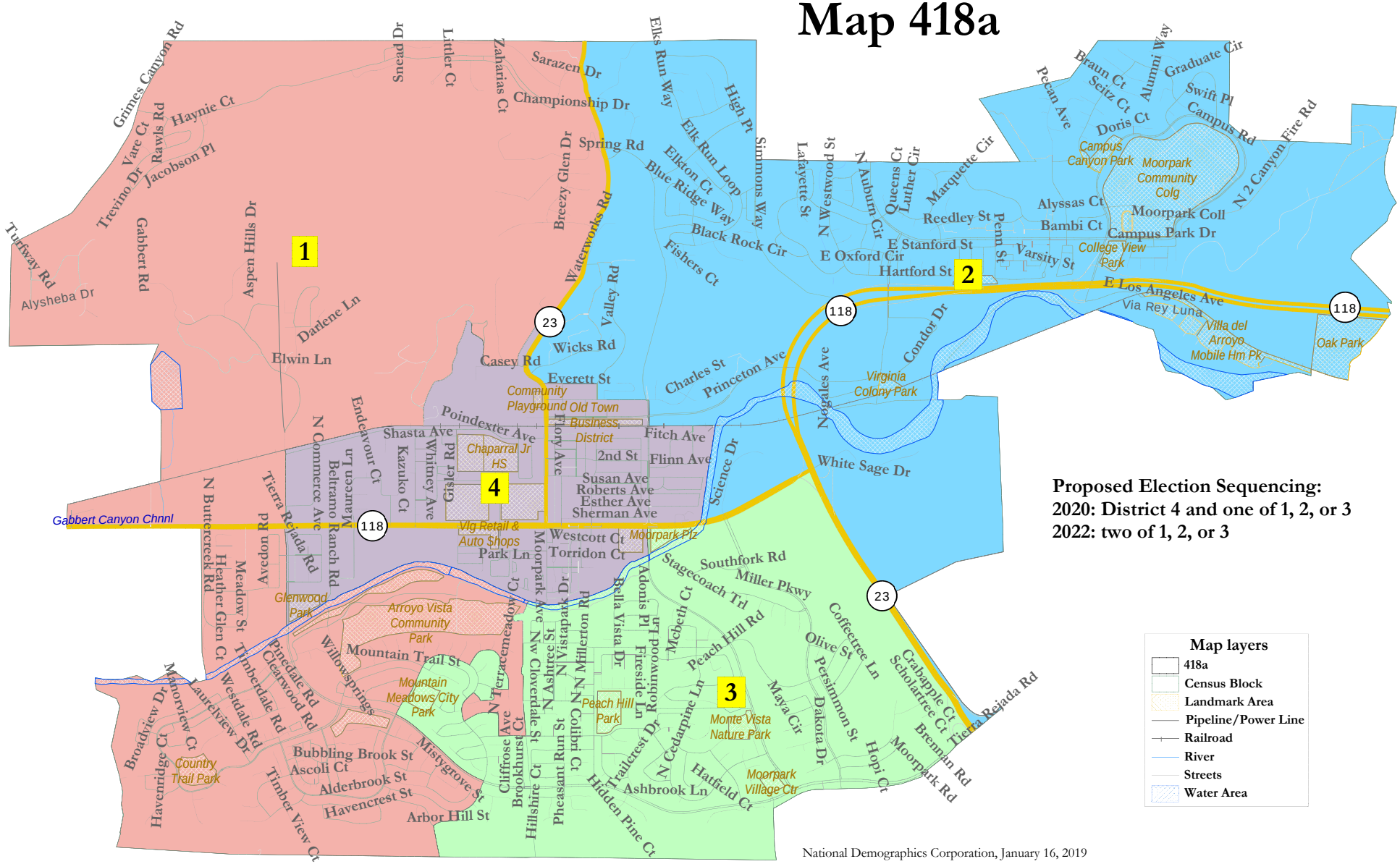

National Demographics Corporation, January 16, 2019

City of Moorpark - Map 418a

District		1	2	3	4	Total
Ideal	Total Pop	8,698	8,664	8,724	8,335	34,421
8,605	Deviation from ideal	93	59	119	-270	389
	% Deviation	1.08%	0.69%	1.38%	-3.14%	4.52%
Total Pop	% Hisp	15%	31%	15%	67%	31%
	% NH White	71%	57%	73%	27%	57%
	% NH Black	2%	2%	2%	2%	2%
	% Asian-American	11%	9%	10%	4%	8%
Citizen Voting Age Pop	Total	6,520	6,116	6,361	4,479	23,476
	% Hisp	12%	19%	13%	50%	21%
	% NH White	77%	68%	74%	46%	68%
	% NH Black	0%	3%	2%	1%	2%
	% Asian/Pac.Isl.	9%	10%	10%	3%	8%
Voter Registration (Nov 2016)	Total	5,717	5,762	5,746	3,347	20,573
	% Latino est.	32%	35%	31%	50%	35%
	% Spanish-Surnamed	5%	4%	5%	3%	4%
	% Asian-Surnamed	42%	37%	44%	22%	38%
	% Filipino-Surnamed	21%	22%	20%	23%	22%
	% NH White est.	5%	6%	5%	5%	5%
	% NH Black	12%	22%	12%	53%	22%
Voter Turnout (Nov 2016)	Total	4,864	4,735	4,954	2,503	17,056
	% Latino est.	33%	36%	31%	52%	36%
	% Spanish-Surnamed	4%	4%	4%	3%	4%
	% Asian-Surnamed	44%	38%	46%	23%	40%
	% Filipino-Surnamed	19%	21%	19%	21%	20%
	% NH White est.	5%	6%	5%	4%	5%
	% NH Black	12%	22%	12%	52%	20%
Voter Turnout (Nov 2014)	Total	3,032	2,190	3,023	1,152	9,397
	% Latino est.	10%	16%	10%	45%	16%
	% Spanish-Surnamed	9%	14%	9%	40%	14%
	% Asian-Surnamed	5%	3%	3%	3%	4%
	% Filipino-Surnamed	1%	1%	1%	1%	1%
	% NH White est.	81%	78%	85%	48%	78%
	% NH Black est.	1%	1%	1%	0%	1%
ACS Pop. Est.	Total	8,890	8,854	8,856	8,429	35,029
Age	age0-19	24%	27%	27%	31%	27%
	age20-60	59%	57%	57%	57%	58%
	age60plus	17%	16%	16%	12%	15%
Immigration	immigrants	12%	16%	16%	27%	18%
	naturalized	58%	60%	60%	26%	47%
Language spoken at home	english	82%	76%	79%	48%	72%
	spanish	11%	13%	10%	48%	20%
	asian-lang	3%	5%	3%	2%	3%
	other lang	4%	6%	7%	2%	5%
Language Fluency	Speaks Eng. "Less than Very Well"	6%	10%	8%	23%	12%
Education (among those age 25+)	hs-grad	47%	54%	47%	54%	50%
	bachelor	31%	26%	30%	12%	25%
	graduatedegree	16%	9%	17%	4%	12%
Child in Household	child-under18	37%	35%	38%	42%	38%
Pct of Pop. Age 16+	employed	65%	65%	67%	63%	65%
Household Income	income 0-25k	4%	6%	6%	13%	7%
	income 25-50k	10%	11%	7%	24%	13%
	income 50-75k	9%	16%	14%	21%	15%
	income 75-200k	54%	55%	54%	39%	51%
	income 200k-plus	23%	11%	20%	3%	15%
Housing Stats	single family	92%	95%	97%	56%	86%
	multi-family	8%	5%	3%	44%	14%
	rented	16%	20%	15%	61%	27%
	owned	84%	80%	85%	39%	73%

Total population data from the 2010 Decennial Census.

Surname-based Voter Registration and Turnout data from the California Statewide Database.

Latino voter registration and turnout data are Spanish-surname counts adjusted using Census Population Department undercount estimates. NH White and NH Black registration and turnout counts estimated by NDC. Citizen Voting Age Pop., Age, Immigration, and other demographics from the 2012-2016 American Community Survey and Special Tabulation 5-year data.

City of Moorpark 2018 Districting

Map 421a

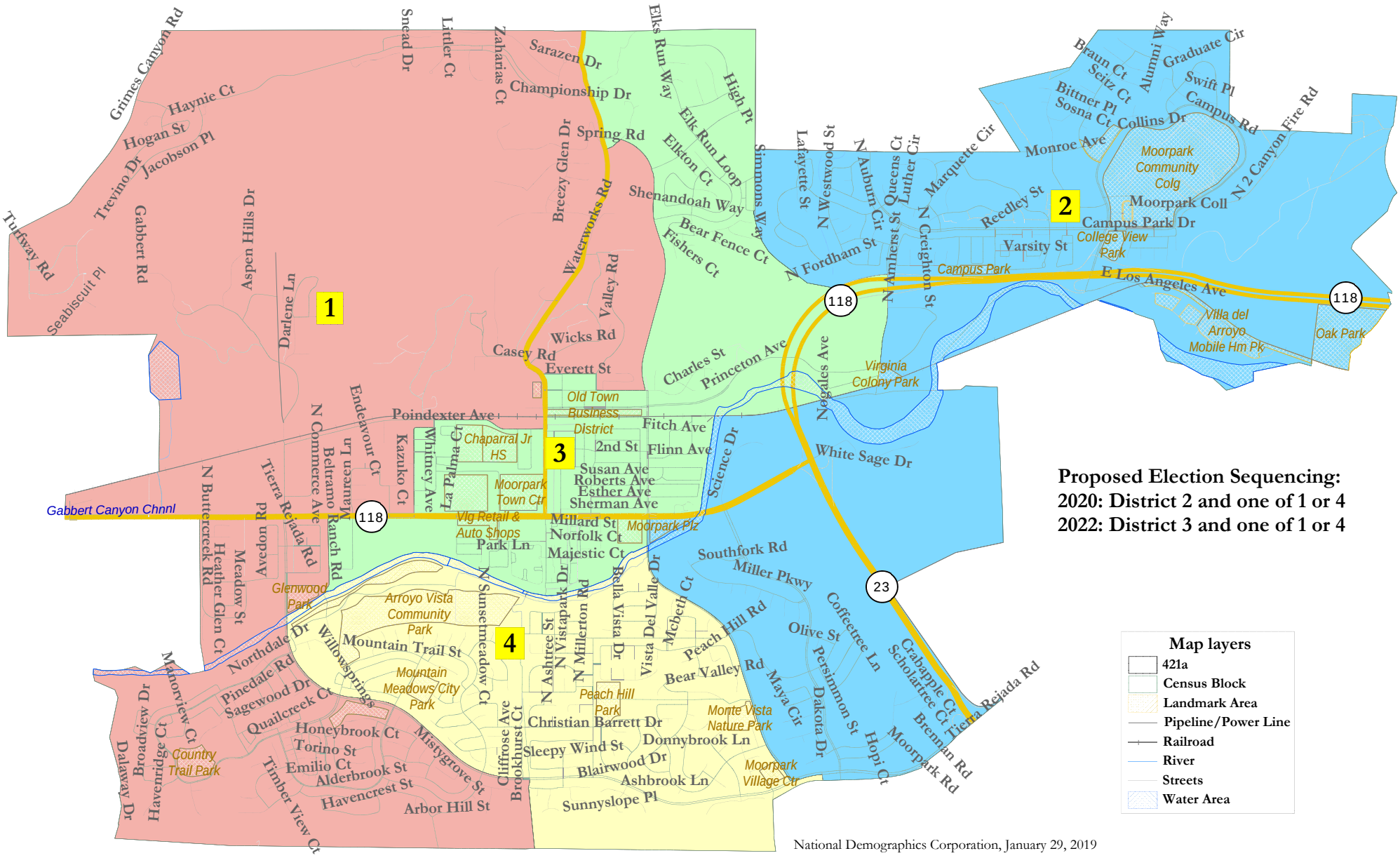

National Demographics Corporation, January 29, 2019

City of Moorpark - Map 421a

District		1	2	3	4	Total
Ideal	Total Pop	8,561	8,731	8,993	8,136	34,421
8,605	Deviation from ideal	-44	126	388	-469	857
	% Deviation	-0.51%	1.46%	4.51%	-5.45%	9.96%
Total Pop	% Hisp	20%	26%	63%	15%	31%
	% NH White	67%	61%	29%	74%	57%
	% NH Black	2%	2%	2%	2%	2%
	% Asian-American	10%	10%	5%	8%	8%
Citizen Voting Age Pop	Total	6,269	6,204	4,990	6,013	23,476
	% Hisp	14%	15%	45%	15%	21%
	% NH White	75%	70%	49%	75%	68%
	% NH Black	0%	3%	1%	2%	2%
	% Asian/Pac.Isl.	9%	11%	5%	7%	8%
Voter Registration (Nov 2016)	Total	5,340	5,947	3,724	5,561	20,573
	% Latino est.	33%	35%	46%	31%	35%
	% Spanish-Surnamed	5%	4%	4%	4%	4%
	% Asian-Surnamed	41%	37%	26%	44%	38%
	% Filipino-Surnamed	21%	22%	23%	20%	22%
	% NH White est.	5%	6%	5%	5%	5%
	% NH Black	15%	20%	48%	12%	22%
Voter Turnout (Nov 2016)	Total	4,498	4,923	2,833	4,801	17,056
	% Latino est.	34%	36%	48%	31%	36%
	% Spanish-Surnamed	5%	4%	4%	4%	4%
	% Asian-Surnamed	42%	38%	27%	45%	40%
	% Filipino-Surnamed	19%	20%	21%	19%	20%
	% NH White est.	5%	5%	4%	5%	5%
	% NH Black	14%	20%	46%	12%	20%
Voter Turnout (Nov 2014)	Total	2,797	2,359	1,320	2,921	9,397
	% Latino est.	13%	14%	40%	10%	16%
	% Spanish-Surnamed	11%	12%	36%	9%	14%
	% Asian-Surnamed	5%	3%	4%	3%	4%
	% Filipino-Surnamed	1%	1%	1%	1%	1%
	% NH White est.	81%	81%	53%	83%	78%
	% NH Black est.	1%	1%	0%	1%	1%
ACS Pop. Est.	Total	8,741	8,918	9,090	8,280	35,029
Age	age0-19	24%	27%	31%	26%	27%
	age20-60	59%	57%	56%	58%	58%
	age60plus	17%	16%	13%	16%	15%
Immigration	immigrants	14%	17%	27%	12%	18%
	naturalized	55%	60%	30%	60%	47%
Language spoken at home	english	78%	76%	50%	84%	72%
	spanish	14%	13%	44%	8%	20%
	asian-lang	3%	5%	3%	3%	3%
	other lang	4%	7%	3%	6%	5%
Language Fluency	Speaks Eng. "Less than Very Well"	7%	10%	22%	6%	12%
Education (among those age 25+)	hs-grad	48%	54%	51%	48%	50%
	bachelor	30%	26%	15%	30%	25%
	graduatedegree	14%	10%	6%	18%	12%
Child in Household	child-under18	36%	35%	42%	39%	38%
Pct of Pop. Age 16+	employed	64%	65%	64%	68%	65%
Household Income	income 0-25k	5%	6%	13%	5%	7%
	income 25-50k	12%	11%	20%	8%	13%
	income 50-75k	10%	16%	20%	12%	15%
	income 75-200k	51%	55%	42%	56%	51%
	income 200k-plus	22%	12%	5%	20%	15%
Housing Stats	single family	87%	95%	64%	98%	86%
	multi-family	13%	5%	36%	2%	14%
	rented	21%	20%	53%	13%	27%
	owned	79%	80%	47%	87%	73%

Total population data from the 2010 Decennial Census.

Surname-based Voter Registration and Turnout data from the California Statewide Database.

Latino voter registration and turnout data are Spanish-surname counts adjusted using Census Population Department undercount estimates. NH White and NH Black registration and turnout counts estimated by NDC. Citizen Voting Age Pop., Age, Immigration, and other demographics from the 2012-2016 American Community Survey and Special Tabulation 5-year data.

City of Moorpark 2018 Districting

Map 422a

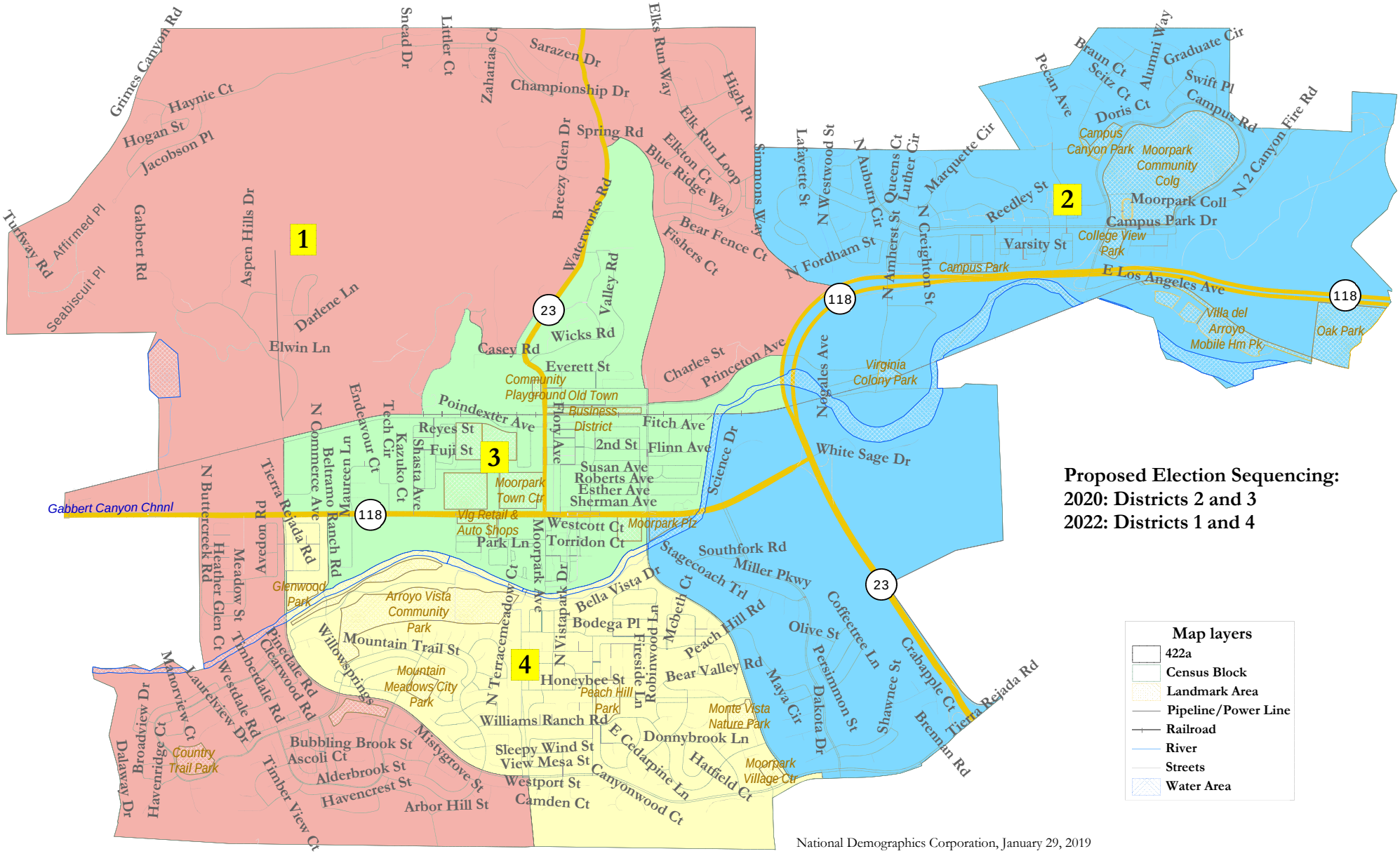

Proposed Election Sequencing:
2020: Districts 2 and 3
2022: Districts 1 and 4

Map layers
- 422a
- Census Block
- Landmark Area
- Pipeline/Power Line
- Railroad
- River
- Streets
- Water Area

National Demographics Corporation, January 29, 2019

City of Moorpark - Map 422a

District		1	2	3	4	Total
Ideal	Total Pop	8,672	8,958	8,107	8,684	34,421
8,605	Deviation from ideal	67	353	-498	79	851
	% Deviation	0.78%	4.10%	-5.79%	0.92%	9.89%
Total Pop	% Hisp	15%	27%	70%	16%	31%
	% NH White	69%	60%	24%	73%	57%
	% NH Black	2%	2%	2%	2%	2%
	% Asian-American	12%	10%	4%	8%	8%
Citizen Voting Age Pop	Total	6,474	6,364	4,311	6,328	23,476
	% Hisp	11%	17%	51%	15%	21%
	% NH White	77%	68%	45%	75%	68%
	% NH Black	0%	3%	1%	2%	2%
	% Asian/Pac.Isl.	11%	10%	2%	7%	8%
Voter Registration (Nov 2016)	Total	5,578	5,962	3,147	5,885	20,573
	% Latino est.	32%	35%	49%	32%	35%
	% Spanish-Surnamed	5%	4%	3%	4%	4%
	% Asian-Surnamed	42%	37%	23%	43%	38%
	% Filipino-Surnamed	21%	22%	23%	20%	22%
	% NH White est.	5%	6%	5%	5%	5%
	% NH Black	13%	20%	53%	14%	22%
Voter Turnout (Nov 2016)	Total	4,713	4,935	2,352	5,055	17,056
	% Latino est.	33%	36%	51%	32%	36%
	% Spanish-Surnamed	5%	4%	3%	4%	4%
	% Asian-Surnamed	43%	38%	23%	45%	40%
	% Filipino-Surnamed	19%	20%	21%	19%	20%
	% NH White est.	5%	5%	4%	5%	5%
	% NH Black	13%	20%	51%	14%	20%
Voter Turnout (Nov 2014)	Total	2,904	2,367	1,073	3,052	9,397
	% Latino est.	12%	14%	44%	11%	16%
	% Spanish-Surnamed	11%	12%	40%	10%	14%
	% Asian-Surnamed	5%	3%	4%	3%	4%
	% Filipino-Surnamed	1%	1%	1%	1%	1%
	% NH White est.	81%	81%	48%	82%	78%
	% NH Black est.	1%	1%	0%	1%	1%
ACS Pop. Est.	Total	8,847	9,150	8,196	8,836	35,029
Age	age0-19	25%	27%	31%	26%	27%
	age20-60	58%	57%	57%	58%	58%
	age60plus	17%	16%	12%	16%	15%
Immigration	immigrants	15%	17%	28%	13%	18%
	naturalized	59%	60%	27%	58%	47%
Language spoken at home	english	78%	76%	47%	83%	72%
	spanish	13%	13%	48%	9%	20%
	asian-lang	4%	5%	2%	3%	3%
	other lang	5%	7%	2%	6%	5%
Language Fluency	Speaks Eng. "Less than Very Well"	7%	10%	24%	6%	12%
Education (among those age 25+)	hs-grad	46%	54%	52%	49%	50%
	bachelor	32%	26%	13%	29%	25%
	graduatedegree	15%	10%	5%	17%	12%
Child in Household	child-under18	36%	35%	43%	38%	38%
Pct of Pop. Age 16+	employed	65%	65%	63%	67%	65%
Household Income	income 0-25k	5%	6%	13%	5%	7%
	income 25-50k	10%	11%	23%	9%	13%
	income 50-75k	10%	16%	21%	13%	15%
	income 75-200k	52%	55%	39%	54%	51%
	income 200k-plus	23%	12%	3%	19%	15%
Housing Stats	single family	91%	95%	59%	95%	86%
	multi-family	9%	5%	41%	5%	14%
	rented	17%	20%	59%	17%	27%
	owned	83%	80%	41%	83%	73%

Total population data from the 2010 Decennial Census.

Surname-based Voter Registration and Turnout data from the California Statewide Database.

Latino voter registration and turnout data are Spanish-surname counts adjusted using Census Population Department undercount estimates. NH White and NH Black registration and turnout counts estimated by NDC. Citizen Voting Age Pop., Age, Immigration, and other demographics from the 2012-2016 American Community Survey and Special Tabulation 5-year data.

City of Moorpark 2018 Districting

Map 423a

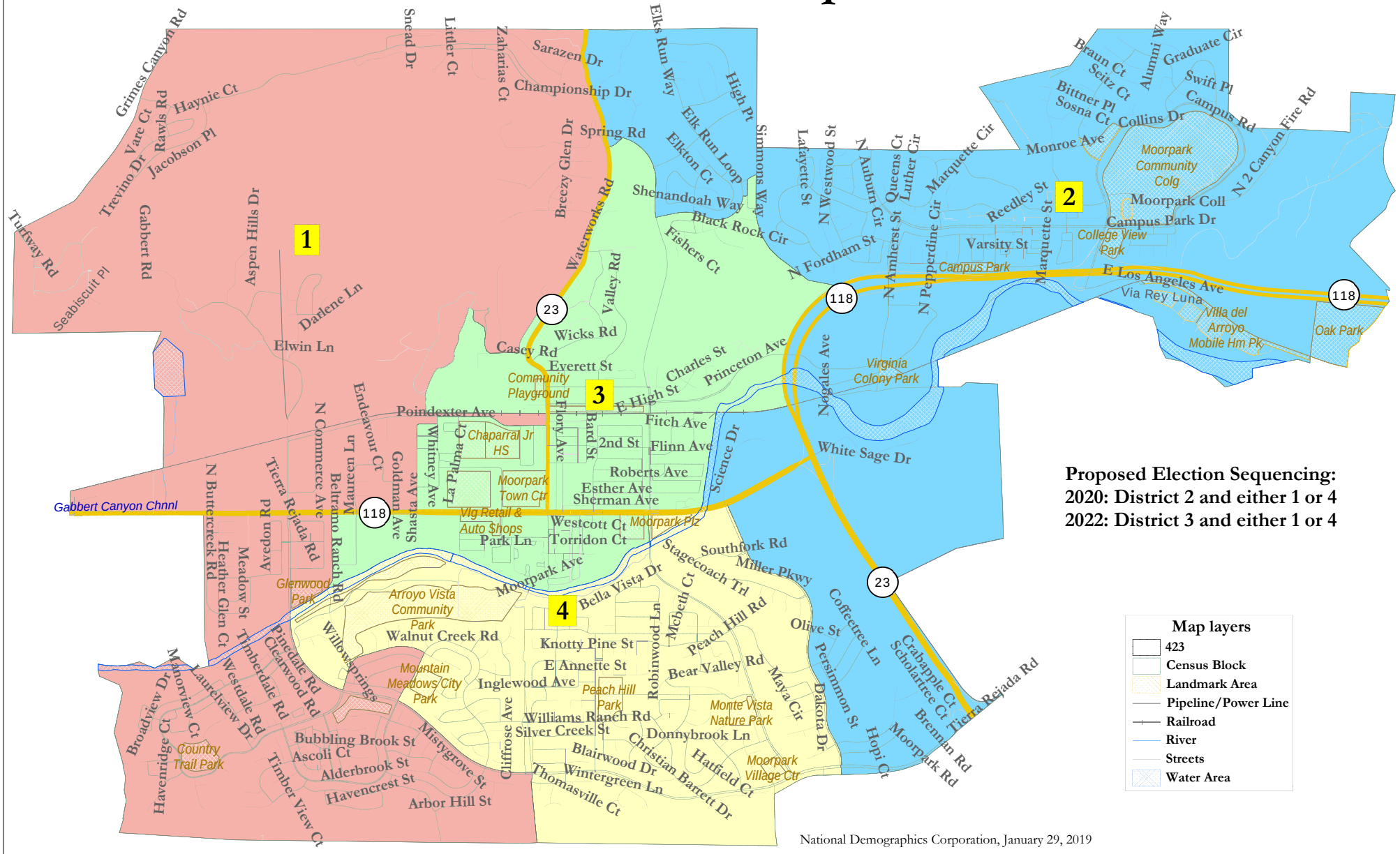

National Demographics Corporation, January 29, 2019

City of Moorpark - Map 423a

District		1	2	3	4	Total
Ideal	Total Pop	8,595	8,558	8,677	8,591	34,421
8,605	Deviation from ideal	-10	-47	72	-14	119
	% Deviation	-0.12%	-0.55%	0.84%	-0.16%	1.38%
Total Pop	% Hisp	17%	28%	66%	15%	31%
	% NH White	69%	59%	27%	73%	57%
	% NH Black	2%	2%	2%	2%	2%
	% Asian-American	10%	10%	4%	9%	8%
Citizen Voting Age Pop	Total	6,384	6,076	4,706	6,310	23,476
	% Hisp	13%	18%	47%	14%	21%
	% NH White	76%	68%	48%	75%	68%
	% NH Black	0%	3%	1%	2%	2%
	% Asian/Pac.Isl.	9%	10%	4%	9%	8%
Voter Registration (Nov 2016)	Total	5,592	5,721	3,573	5,686	20,573
	% Latino est.	33%	35%	47%	31%	35%
	% Spanish-Surnamed	5%	4%	4%	4%	4%
	% Asian-Surnamed	41%	37%	25%	44%	38%
	% Filipino-Surnamed	21%	22%	23%	20%	22%
	% NH White est.	5%	6%	5%	5%	5%
	% NH Black	14%	21%	49%	12%	22%
Voter Turnout (Nov 2016)	Total	4,723	4,719	2,708	4,906	17,056
	% Latino est.	34%	36%	49%	31%	36%
	% Spanish-Surnamed	4%	4%	4%	4%	4%
	% Asian-Surnamed	42%	38%	26%	45%	40%
	% Filipino-Surnamed	19%	21%	21%	19%	20%
	% NH White est.	5%	5%	4%	5%	5%
	% NH Black	14%	21%	47%	12%	20%
Voter Turnout (Nov 2014)	Total	2,860	2,221	1,252	3,064	9,397
	% Latino est.	12%	15%	41%	10%	16%
	% Spanish-Surnamed	11%	13%	37%	9%	14%
	% Asian-Surnamed	5%	3%	4%	3%	4%
	% Filipino-Surnamed	1%	1%	1%	1%	1%
	% NH White est.	82%	80%	52%	83%	78%
	% NH Black est.	1%	1%	0%	1%	1%
ACS Pop. Est.	Total	8,777	8,747	8,772	8,734	35,029
Age	age0-19	24%	27%	31%	27%	27%
	age20-60	59%	58%	56%	58%	58%
	age60plus	17%	16%	13%	16%	15%
Immigration	immigrants	14%	16%	28%	14%	18%
	naturalized	55%	60%	29%	60%	47%
Language spoken at home	english	80%	76%	49%	82%	72%
	spanish	14%	13%	45%	9%	20%
	asian-lang	3%	5%	3%	3%	3%
	other lang	4%	6%	3%	7%	5%
Language Fluency	Speaks Eng. "Less than Very Well"	7%	10%	23%	7%	12%
Education (among those age 25+)	hs-grad	48%	54%	51%	47%	50%
	bachelor	30%	26%	15%	30%	25%
	graduatedegree	14%	9%	6%	18%	12%
Child in Household	child-under18	36%	34%	42%	38%	38%
Pct of Pop. Age 16+	employed	65%	65%	63%	67%	65%
Household Income	income 0-25k	5%	6%	13%	5%	7%
	income 25-50k	12%	12%	21%	7%	13%
	income 50-75k	10%	16%	20%	13%	15%
	income 75-200k	52%	55%	41%	55%	51%
	income 200k-plus	22%	11%	5%	20%	15%
Housing Stats	single family	87%	95%	63%	98%	86%
	multi-family	13%	5%	37%	2%	14%
	rented	20%	21%	54%	14%	27%
	owned	80%	79%	46%	86%	73%

Total population data from the 2010 Decennial Census.

Surname-based Voter Registration and Turnout data from the California Statewide Database.

Latino voter registration and turnout data are Spanish-surname counts adjusted using Census Population Department undercount estimates. NH White and NH Black registration and turnout counts estimated by NDC. Citizen Voting Age Pop., Age, Immigration, and other demographics from the 2012-2016 American Community Survey and Special Tabulation 5-year data.

City of Moorpark 2018 Districting

Map 425

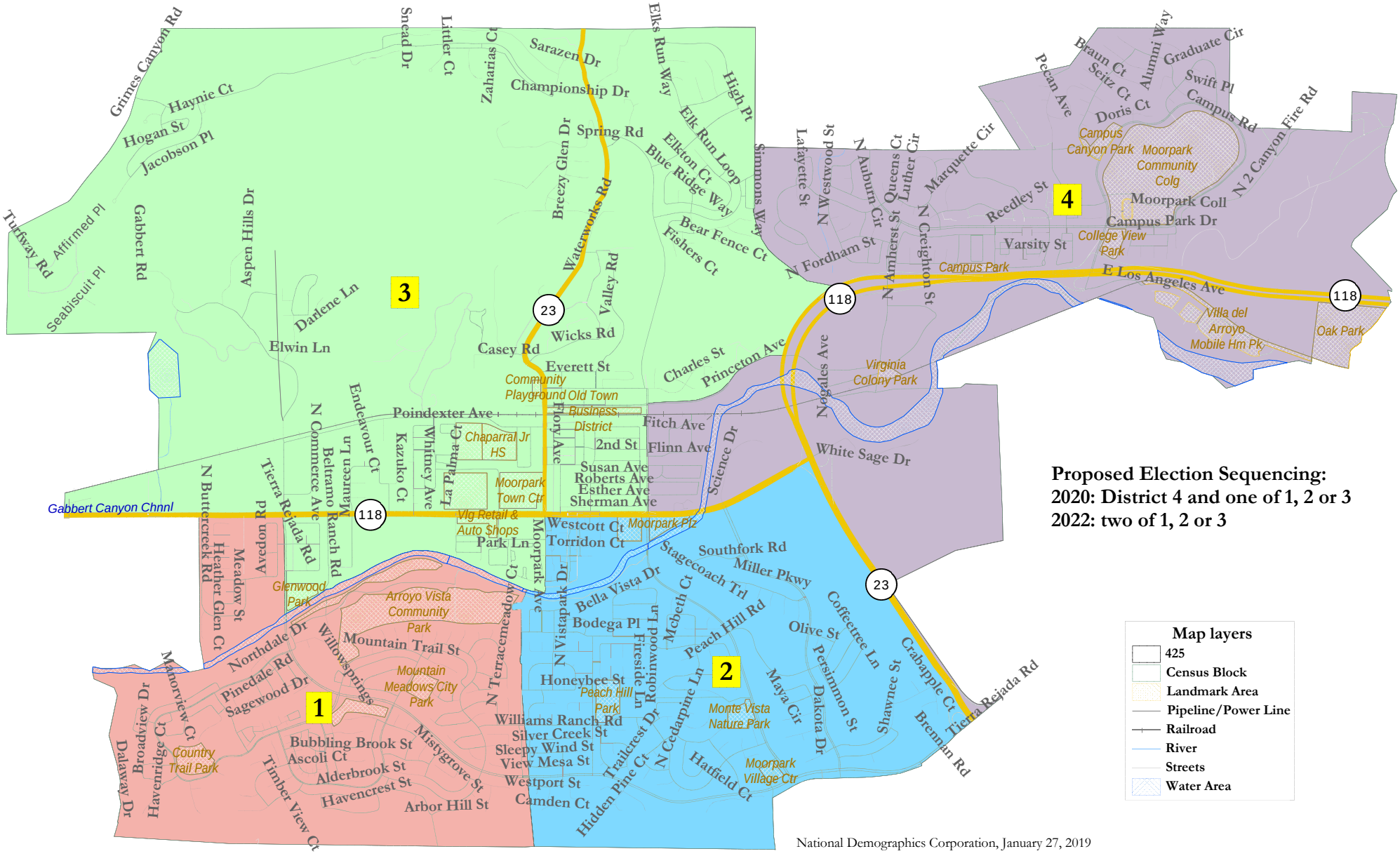

Proposed Election Sequencing:
2020: District 4 and one of 1, 2 or 3
2022: two of 1, 2 or 3

Map layers

- 425
- Census Block
- Landmark Area
- Pipeline/Power Line
- Railroad
- River
- Streets
- Water Area

National Demographics Corporation, January 27, 2019

City of Moorpark - Map 425

District		1	2	3	4	Total
Ideal	Total Pop	8,692	8,986	8,594	8,149	34,421
8,605	Deviation from ideal	87	381	-11	-456	837
	% Deviation	1.01%	4.43%	-0.13%	-5.30%	9.73%
Total Pop	% Hisp	13%	21%	57%	35%	31%
	% NH White	74%	66%	34%	53%	57%
	% NH Black	2%	2%	1%	2%	2%
	% Asian-American	10%	9%	6%	8%	8%
Citizen Voting Age Pop	Total	6,635	6,403	4,788	5,650	23,476
	% Hisp	11%	18%	40%	21%	21%
	% NH White	79%	70%	51%	67%	68%
	% NH Black	0%	2%	1%	3%	2%
	% Asian/Pac.Isl.	9%	8%	7%	8%	8%
Voter Registration (Nov 2016)	Total	5,936	5,282	3,891	5,463	20,573
	% Latino est.	32%	32%	42%	38%	35%
	% Spanish-Surnamed	5%	4%	4%	4%	4%
	% Asian-Surnamed	43%	42%	31%	34%	38%
	% Filipino-Surnamed	21%	21%	22%	23%	22%
	% NH White est.	5%	5%	5%	6%	5%
	% NH Black	11%	16%	38%	27%	22%
Voter Turnout (Nov 2016)	Total	5,076	4,489	3,075	4,415	17,056
	% Latino est.	33%	33%	43%	39%	36%
	% Spanish-Surnamed	4%	4%	4%	3%	4%
	% Asian-Surnamed	44%	44%	33%	35%	40%
	% Filipino-Surnamed	19%	19%	20%	21%	20%
	% NH White est.	5%	4%	5%	6%	5%
	% NH Black	10%	16%	37%	26%	20%
Voter Turnout (Nov 2014)	Total	3,018	2,851	1,714	1,813	9,397
	% Latino est.	8%	15%	31%	15%	16%
	% Spanish-Surnamed	7%	13%	28%	14%	14%
	% Asian-Surnamed	4%	4%	4%	3%	4%
	% Filipino-Surnamed	1%	1%	1%	1%	1%
	% NH White est.	84%	80%	61%	79%	78%
	% NH Black est.	0%	1%	1%	1%	1%
ACS Pop. Est.	Total	8,836	9,111	8,749	8,333	35,029
Age	age0-19	24%	27%	31%	27%	27%
	age20-60	60%	57%	55%	58%	58%
	age60plus	17%	16%	14%	14%	15%
Immigration	immigrants	10%	17%	27%	17%	18%
	naturalized	59%	56%	35%	49%	47%
Language spoken at home	english	85%	75%	53%	73%	72%
	spanish	8%	15%	40%	18%	20%
	asian-lang	4%	3%	3%	4%	3%
	other lang	3%	7%	5%	5%	5%
Language Fluency	Speaks Eng. "Less than Very Well"	4%	9%	21%	12%	12%
Education (among those age 25+)	hs-grad	48%	50%	48%	55%	50%
	bachelor	31%	28%	18%	23%	25%
	graduatedegree	17%	14%	9%	7%	12%
Child in Household	child-under18	37%	37%	42%	36%	38%
Pct of Pop. Age 16+	employed	68%	65%	62%	65%	65%
Household Income	income 0-25k	3%	8%	11%	6%	7%
	income 25-50k	9%	10%	17%	15%	13%
	income 50-75k	8%	16%	18%	17%	15%
	income 75-200k	61%	49%	40%	53%	51%
	income 200k-plus	19%	16%	14%	9%	15%
Housing Stats	single family	92%	87%	72%	92%	86%
	multi-family	8%	13%	28%	8%	14%
	rented	15%	24%	44%	26%	27%
	owned	85%	76%	56%	74%	73%

Total population data from the 2010 Decennial Census.

Surname-based Voter Registration and Turnout data from the California Statewide Database.

Latino voter registration and turnout data are Spanish-surname counts adjusted using Census Population Department undercount estimates. NH White and NH Black registration and turnout counts estimated by NDC. Citizen Voting Age Pop., Age, Immigration, and other demographics from the 2012-2016 American Community Survey and Special Tabulation 5-year data.

City of Moorpark 2018 Districting

Map 426

Not contiguous

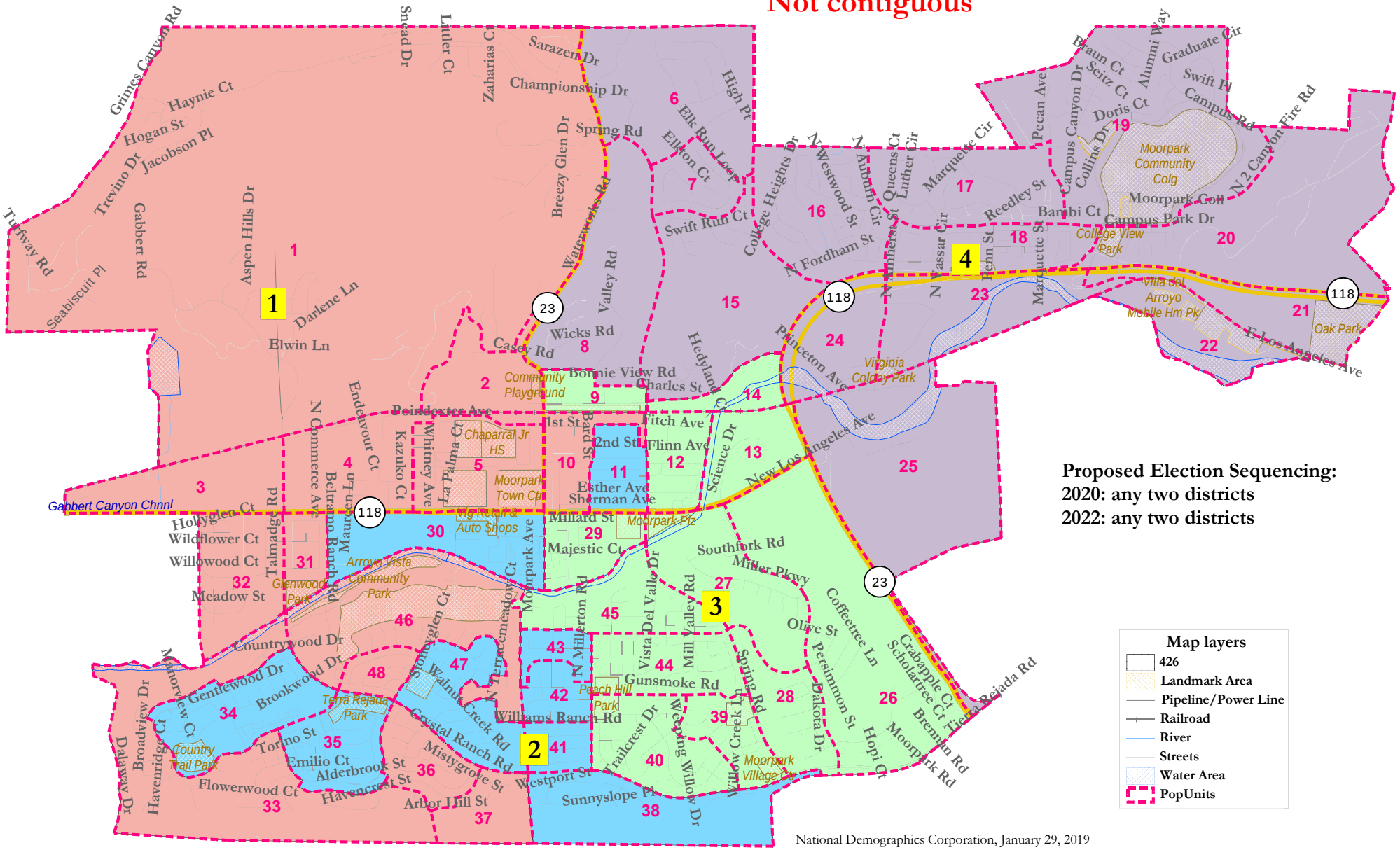

National Demographics Corporation, January 29, 2019

City of Moorpark - Map 426

District		1	2	3	4	Total
Ideal	Total Pop	8,651	8,557	8,549	8,664	34,421
8,605	Deviation from ideal	46	-48	-56	59	115
	% Deviation	0.53%	-0.56%	-0.65%	0.69%	1.34%
Total Pop	% Hisp	32%	33%	30%	31%	31%
	% NH White	57%	57%	57%	57%	57%
	% NH Black	1%	2%	2%	2%	2%
	% Asian-American	8%	7%	9%	9%	8%
Citizen Voting Age Pop	Total	5,706	5,986	5,669	6,116	23,476
	% Hisp	23%	21%	22%	19%	21%
	% NH White	68%	70%	66%	68%	68%
	% NH Black	1%	1%	3%	3%	2%
	% Asian/Pac.Isl.	8%	7%	8%	10%	8%
Voter Registration (Nov 2016)	Total	5,146	4,924	4,740	5,762	20,573
	% Latino est.	35%	35%	36%	35%	35%
	% Spanish-Surnamed	5%	4%	4%	4%	4%
	% Asian-Surnamed	39%	38%	38%	37%	38%
	% Filipino-Surnamed	21%	21%	21%	22%	22%
	% NH White est.	5%	5%	5%	6%	5%
	% NH Black	21%	20%	23%	22%	22%
Voter Turnout (Nov 2016)	Total	4,288	4,106	3,927	4,735	17,056
	% Latino est.	36%	36%	36%	36%	36%
	% Spanish-Surnamed	4%	4%	4%	4%	4%
	% Asian-Surnamed	40%	40%	40%	38%	40%
	% Filipino-Surnamed	19%	19%	20%	21%	20%
	% NH White est.	5%	5%	4%	6%	5%
	% NH Black	19%	19%	21%	22%	20%
Voter Turnout (Nov 2014)	Total	2,577	2,357	2,273	2,190	9,397
	% Latino est.	16%	15%	16%	16%	16%
	% Spanish-Surnamed	14%	13%	14%	14%	14%
	% Asian-Surnamed	4%	4%	4%	3%	4%
	% Filipino-Surnamed	1%	1%	1%	1%	1%
	% NH White est.	75%	80%	77%	78%	78%
	% NH Black est.	0%	0%	2%	1%	1%
ACS Pop. Est.	Total	8,836	8,681	8,658	8,854	35,029
Age	age0-19	27%	26%	28%	27%	27%
	age20-60	58%	59%	56%	57%	58%
	age60plus	15%	15%	15%	16%	15%
Immigration	immigrants	18%	17%	21%	16%	18%
	naturalized	39%	42%	48%	60%	47%
Language spoken at home	english	69%	73%	68%	76%	72%
	spanish	25%	20%	22%	13%	20%
	asian-lang	3%	3%	3%	5%	3%
	other lang	3%	3%	7%	6%	5%
Language Fluency	Speaks Eng. "Less than Very Well"	13%	11%	13%	10%	12%
Education (among those age 25+)	hs-grad	48%	49%	50%	54%	50%
	bachelor	24%	26%	25%	26%	25%
	graduatedegree	13%	13%	13%	9%	12%
Child in Household	child-under18	40%	38%	39%	35%	38%
Pct of Pop. Age 16+	employed	64%	67%	65%	65%	65%
Household Income	income 0-25k	6%	6%	10%	6%	7%
	income 25-50k	15%	13%	12%	11%	13%
	income 50-75k	12%	13%	17%	16%	15%
	income 75-200k	48%	53%	47%	55%	51%
	income 200k-plus	19%	15%	14%	11%	15%
Housing Stats	single family	82%	84%	83%	95%	86%
	multi-family	18%	16%	17%	5%	14%
	rented	30%	26%	30%	20%	27%
	owned	70%	74%	70%	80%	73%

Total population data from the 2010 Decennial Census.

Surname-based Voter Registration and Turnout data from the California Statewide Database.

Latino voter registration and turnout data are Spanish-surname counts adjusted using Census Population Department undercount estimates. NH White and NH Black registration and turnout counts estimated by NDC. Citizen Voting Age Pop., Age, Immigration, and other demographics from the 2012-2016 American Community Survey and Special Tabulation 5-year data.