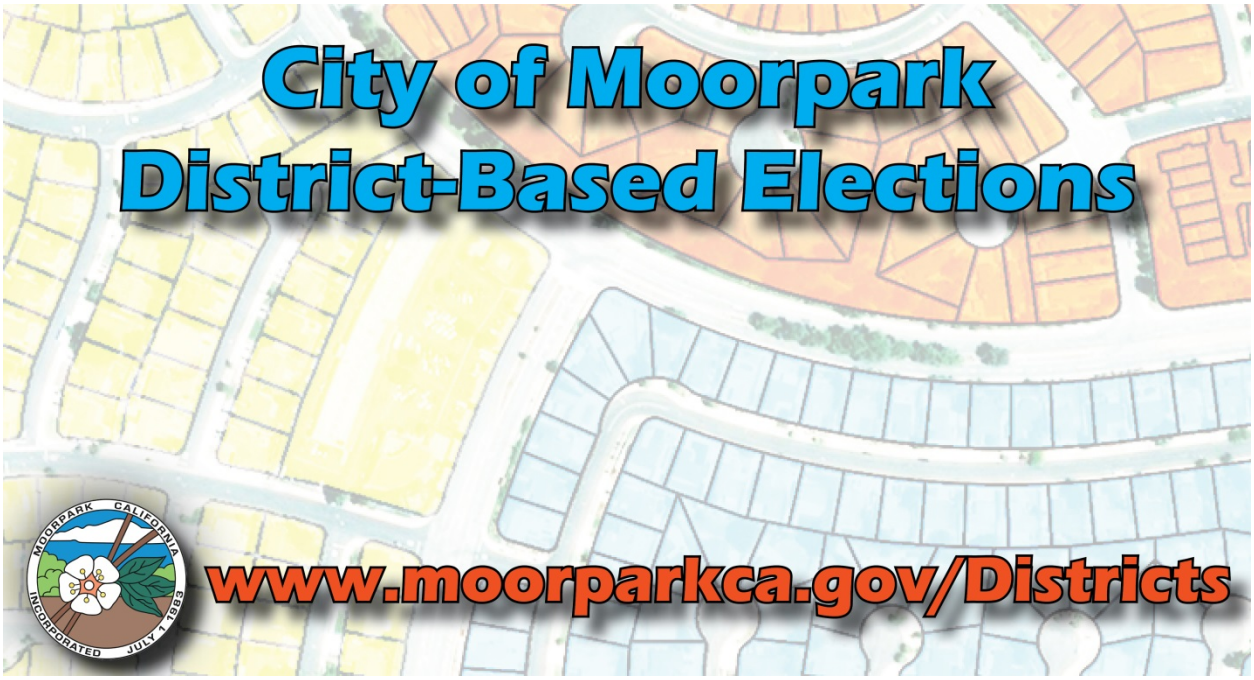


# Draft District Maps Submitted to the City

# Supplement

# January 18, 2019

**Map 401** - Jeni Rose-Dullaghan, Robert Jacobs & Patricia Jacobs (each submitted the same map)

Jeni Rose-Dullaghan: I think this map makes sense because . . . .it divides the city into a NW [2], a NE [1], a SE [3 ] and a Central [4] district which uses natural dividing lines to accomplish the re-districting and is a relatively simple while still achieving our goals.

Robert Jacobs: I think this works fairly for all.

Patricia Jacobs: This seems to be a rather simple, straightforward solution to a pressing issue.

**Map 402** – Stephanie Anderson

Districts based on geographical location. In so far as possible, neighborhoods are kept together.

**Map 403** – Janine Atkins – **not population balanced**

No comment submitted

**Map 304** – T. Duck – **3-district map, not population balanced**

No comments submitted

**Map 405** – Ute Van Dam – **not population balanced**

No comments submitted

**Map 406** – Mark Van Dam – **not population balanced**

No comments submitted

**Map 407** – Bruce Hamous

No comments submitted

**Map 508** – David Delgadillo

Five district plan with Ctr central SE NE SW and N and W North and West Rural areas. Preserves one dominant Hispanic district and keeps college community intact, while preserving new developed areas together and existing communities in south east and west connected.

**Map 409** – Stephanie Anderson – **not population balanced (after fixing non-contiguous areas)**

East-West Districts

**Map 410** – Stephanie Anderson

North-South Orientation

**Map 411** – NDC

Map that enables voters to decide which Councilmembers have earned re-election, rather than the lines dictating that one or more will leave the Council at the end of this term

**Map 412** – NDC

Building from map 402, 412 is as compact a map as possible that also follows freeways, railroads and/or the river for almost every border in this quadrant-focused map.

**Map 413** – NDC

Regionally-oriented map with a western, eastern, center-north and center-south districts.

**Map 514** – NDC

Map that, with the exception of District 1, enables voters to decide which Councilmembers have earned re-election, rather than the lines dictating that one or more will leave the Council at the end of this term

**Map 515** – NDC

Highly compact five-district map following major roads, railroads and rivers for most district borders.

**Map 416** – Kristine Reynolds– **not population balanced**

No comments submitted

**Map 417** – Jeff Reynolds– **not population balanced**

No comments submitted

**Map 418** – Mark Van Dam

No comments submitted

**Map 519** – Janet Murphy & Dawn Mortara – "5 districts version 1"

I think this map makes sense because: All 5 districts have some LA Ave. connection, some connection to Arroyo Simi, and a connection to some major business center in town, some bigger connection than others (to businesses), but all have SOME business connection. Three of five districts have some connection to Tierra Rejada Rd., which is as many as could be expected given other city geography. Two (maybe three) districts have connection to TR Valley greenbelt. District 2 preserves community of interest (COI) of Campus Park/Varsity Park Estates/Campus Hills and Villa del Arroyo Mobile Home Park while adding contiguous spur to LA Ave. and major business center. Dist. 3 preserves COI of downtown historical Latino neighborhoods, while including Virginia Colony and major central business centers including High St. Dist. 4 largely preserves COI of Peach Hill/Steeple Hill and Serenata (Carlsberg) while having several major business centers. Dist. 5 preserves a large chunk of Mountain Meadows north of TR Rd. plus some to S of TR Rd to make numbers

fit, plus some major business areas. Dist 1 preserve the newer gated communities together but also wraps around to include the remainder of Mt. Meadows that could not otherwise fit in another district (mostly S of TR Rd.). It also includes most businesses west of TR/Gabbert Rd. No consideration at all for where existing council members live. Done just for COI and to give broad rep from many districts for multiple primary issues.

**Map 520** – Janet Murphy & Dawn Mortara – "5 districts version 2"

I think this map makes sense because of the same main reasons as our Version 1 five-district map: all five districts connect to LA Ave, Arroyo Simi, and major business centers. Also, communities of interest reflect historical trends in Moorpark since incorporation, as did Version 1 of five-district map. However this version 2 is slightly adjusted from version 1 to reflect a way to include Population ID area 38 with Peach Hill/Steeple Hill area of town since we asked people who live there and they said they consider themselves more part of Peach Hill than Mt. Meadows, where Version 1 map had them. Please read the version 1 explanation for the rest of the info, along with the email that accompanied this submittal.

**Map 421** – Janet Murphy & Dawn Mortara– "4 districts version 1" – **not population balanced**

I think this map makes sense because the overall goal already mentioned (when discussing 5 districts) of having each district touch LA Ave, the Arroyo, and some part of a main business district is still part of this and is honored by this version, as well.

**Map 422** – Janet Murphy & Dawn Mortara – "4 districts version 2"

I think this map makes sense because the overall goal already mentioned (when discussing 5 districts and above) of having each district touch LA Ave, the Arroyo, and some part of a main business district is still part of this and is honored by this version, as well.

**Map 423** – Janet Murphy & Dawn Mortara– "4 districts version 3"

"I think this map makes sense because the overall goal already mentioned (when discussing 5 districts and above) of having each district touch LA Ave, the Arroyo, and some part of a main business district is still part of this and is honored by this version, as well.

**Map 424** – Steve Kueny

No comments submitted

| Plan Name | Submitter | # Districts | Pop. Dev. | Most-Latino | Pairs |
|---|---|---|---|---|---|
| 401 | multiple | 4 | 5.42% | 49.7% | 2 in D1; 2 in D2 |
| 402 | Stephanie Anderson | 4 | 3.38% | 46% | 2 in D1; 2 in D2 |
| 403 | Janine Atkins | 4 | 19.01% | n/a | 2 in D3 |
| 304 | T. Duck | 3 | 106.87% | n/a | n/a |
| 405 | Ute Van Dam | 4 | 78.16% | n/a | 2 in D1; 2 in D2 |
| 406 | Mark Van Dam | 4 | 16.93% | n/a | 2 in D1; 2 in D2 |
| 407 | Bruce Hamous | 4 | 2.42% | 49.5% | 4 in D1 |
| 508 | David Delgadillo | 5 | 4.94% | 49% | 3 in D1; 2 in D2 |
| 409 | Stephanie Anderson | 4 | 15.77% | n/a | 4 in D1 |
| 410 | Stephanie Anderson | 4 | 8.77% | 33% | 2 in D1; 2 in D2 |
| 411 | NDC | 4 | 6.71% | 46% | None |
| 412 | NDC | 4 | 6.38% | 47% | 2 in D1; 2 in D2 |
| 413 | NDC | 4 | 4.11% | 45% | 2 in D1 |
| 514 | NDC | 5 | 3.08% | 55% | 2 in D1 |
| 515 | NDC | 5 | 8.51% | 51% | 3 in D1; 2 in D2 |
| 416 | Kristine Reynolds | 4 | 107.73% | n/a | 2 in D1; 2 in D2 |
| 417 | Jeff Reynolds | 4 | 51.19% | n/a | 2 in D1; 2 in D2 |
| 418 | Mark Van Dam | 4 | 4.69% | 49.6% | 2 in D1; 2 in D2 |
| 519 | Janet Murphy & Dawn Mortara | 5 | 3.72% | 57% | 3 in D1; 2 in D2 |
| 520 | Janet Murphy & Dawn Mortara | 5 | 8.11% | 51% | 3 in D1; 2 in D2 |
| 421 | Janet Murphy & Dawn Mortara | 4 | 10.51% | n/a | 2 in D1; 2 in D2 |
| 422 | Janet Murphy & Dawn Mortara | 4 | 4.61% | 53% | 3 in D1 |
| 423 | Janet Murphy & Dawn Mortara | 4 | 6.66% | 48% | 2 in D1 |
| 424 | Steve Kueny | 4 | 3.21% | 46% | 2 in D1; 2 in D2 |

# City of Moorpark 2018 Districting

## Map 416

**Not population balanced**

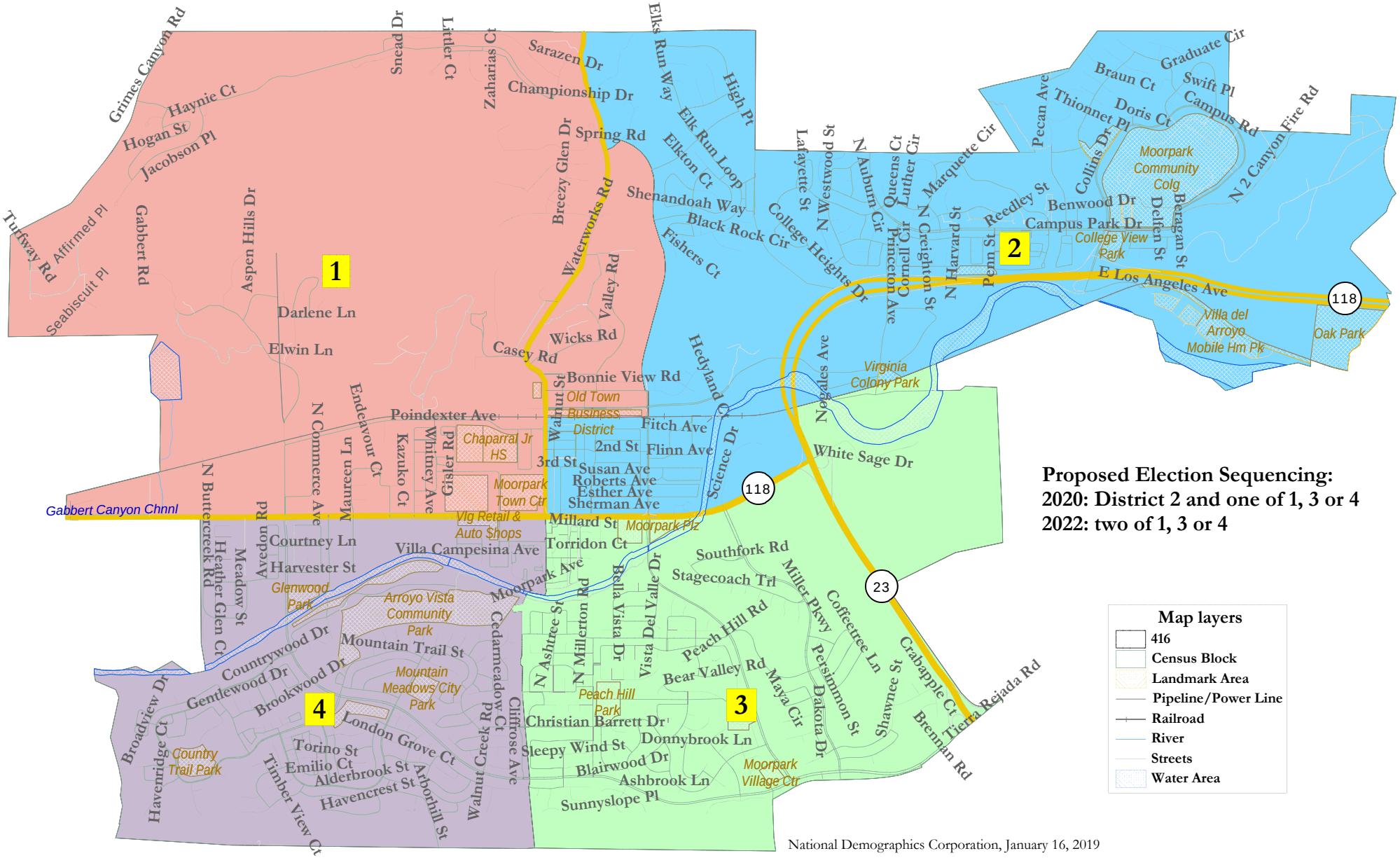


**Proposed Election Sequencing:**
**2020: District 2 and one of 1, 3 or 4**
**2022: two of 1, 3 or 4**

**Map layers**

- 416
- Census Block
- Landmark Area
- Pipeline/Power Line
- Railroad
- River
- Streets
- Water Area

National Demographics Corporation, January 16, 2019

# City of Moorpark - Map 416

| District | | 1 | 2 | 3 | 4 | Total |
|---|---|---|---|---|---|---|
| Ideal | Total Pop | 2,781 | 12,051 | 9,001 | 10,588 | 34,421 |
| 8,605 | Deviation from ideal | -5,824 | 3,446 | 396 | 1,983 | 9,270 |
| | % Deviation | -67.68% | 40.05% | 4.60% | 23.04% | 107.73% |
| Total Pop | % Hisp | 51% | 46% | 21% | 18% | 31% |
| | % NH White | 37% | 44% | 66% | 70% | 57% |
| | % NH Black | 1% | 2% | 2% | 2% | 2% |
| | % Asian-American | 9% | 7% | 9% | 9% | 8% |
| Citizen Voting Age Pop | Total | 1,763 | 7,302 | 6,410 | 8,002 | 23,476 |
| | % Hisp | 42% | 25% | 18% | 15% | 21% |
| | % NH White | 49% | 62% | 70% | 76% | 68% |
| | % NH Black | 1% | 2% | 2% | 0% | 2% |
| | % Asian/Pac.Isl. | 6% | 9% | 8% | 8% | 8% |
| Voter Registration (Nov 2016) | Total | 1,275 | 7,144 | 5,287 | 6,866 | 20,573 |
| | % Latino est. | 36% | 39% | 32% | 34% | 35% |
| | % Spanish-Surnamed | 6% | 4% | 4% | 4% | 4% |
| | % Asian-Surnamed | 38% | 33% | 42% | 40% | 38% |
| | % Filipino-Surnamed | 22% | 23% | 21% | 21% | 22% |
| | % NH White est. | 5% | 6% | 5% | 5% | 5% |
| | % NH Black | 28% | 30% | 16% | 15% | 22% |
| Voter Turnout (Nov 2016) | Total | 1,043 | 5,715 | 4,492 | 5,805 | 17,056 |
| | % Latino est. | 36% | 40% | 33% | 35% | 36% |
| | % Spanish-Surnamed | 5% | 4% | 4% | 4% | 4% |
| | % Asian-Surnamed | 39% | 34% | 44% | 42% | 40% |
| | % Filipino-Surnamed | 20% | 21% | 19% | 19% | 20% |
| | % NH White est. | 5% | 5% | 4% | 5% | 5% |
| | % NH Black | 27% | 29% | 16% | 15% | 20% |
| Voter Turnout (Nov 2014) | Total | 756 | 2,380 | 2,853 | 3,408 | 9,397 |
| | % Latino est. | 25% | 20% | 15% | 12% | 16% |
| | % Spanish-Surnamed | 22% | 18% | 13% | 11% | 14% |
| | % Asian-Surnamed | 5% | 3% | 4% | 4% | 4% |
| | % Filipino-Surnamed | 1% | 1% | 1% | 1% | 1% |
| | % NH White est. | 67% | 74% | 80% | 81% | 78% |
| | % NH Black est. | 2% | 1% | 1% | 0% | 1% |
| ACS Pop. Est. | Total | 2,875 | 12,270 | 9,126 | 10,758 | 35,029 |
| Age | age0-19 | 31% | 29% | 27% | 24% | 27% |
| | age20-60 | 53% | 57% | 57% | 59% | 58% |
| | age60plus | 16% | 13% | 16% | 17% | 15% |
| Immigration | immigrants | 25% | 22% | 17% | 11% | 18% |
| | naturalized | 44% | 40% | 56% | 53% | 47% |
| Language spoken at home | english | 59% | 63% | 75% | 82% | 72% |
| | spanish | 31% | 28% | 15% | 12% | 20% |
| | asian-lang | 3% | 4% | 3% | 4% | 3% |
| | other lang | 7% | 5% | 7% | 2% | 5% |
| Language Fluency | Speaks Eng. "Less than Very Well" | 18% | 18% | 9% | 5% | 12% |
| Education (among those age 25+) | hs-grad | 41% | 51% | 50% | 51% | 50% |
| | bachelor | 23% | 21% | 28% | 28% | 25% |
| | graduatedegree | 14% | 7% | 14% | 15% | 12% |
| Child in Household | child-under18 | 44% | 38% | 37% | 37% | 38% |
| Pct of Pop. Age 16+ | employed | 57% | 65% | 65% | 67% | 65% |
| Household Income | income 0-25k | 8% | 8% | 8% | 5% | 7% |
| | income 25-50k | 14% | 15% | 10% | 12% | 13% |
| | income 50-75k | 13% | 17% | 16% | 11% | 15% |
| | income 75-200k | 33% | 51% | 49% | 56% | 51% |
| | income 200k-plus | 33% | 9% | 16% | 16% | 15% |
| Housing Stats | single family | 91% | 89% | 87% | 81% | 86% |
| | multi-family | 9% | 11% | 13% | 19% | 14% |
| | rented | 26% | 30% | 24% | 26% | 27% |
| | owned | 74% | 70% | 76% | 74% | 73% |

Total population data from the 2010 Decennial Census.

Surname-based Voter Registration and Turnout data from the California Statewide Database.

Latino voter registration and turnout data are Spanish-surname counts adjusted using Census Population Department undercount estimates. NH White and NH Black registration and turnout counts estimated by NDC. Citizen Voting Age Pop., Age, Immigration, and other demographics from the 2012-2016 American Community Survey and Special Tabulation 5-year data.

# City of Moorpark 2018 Districting

## Map 417

**Not population balanced**

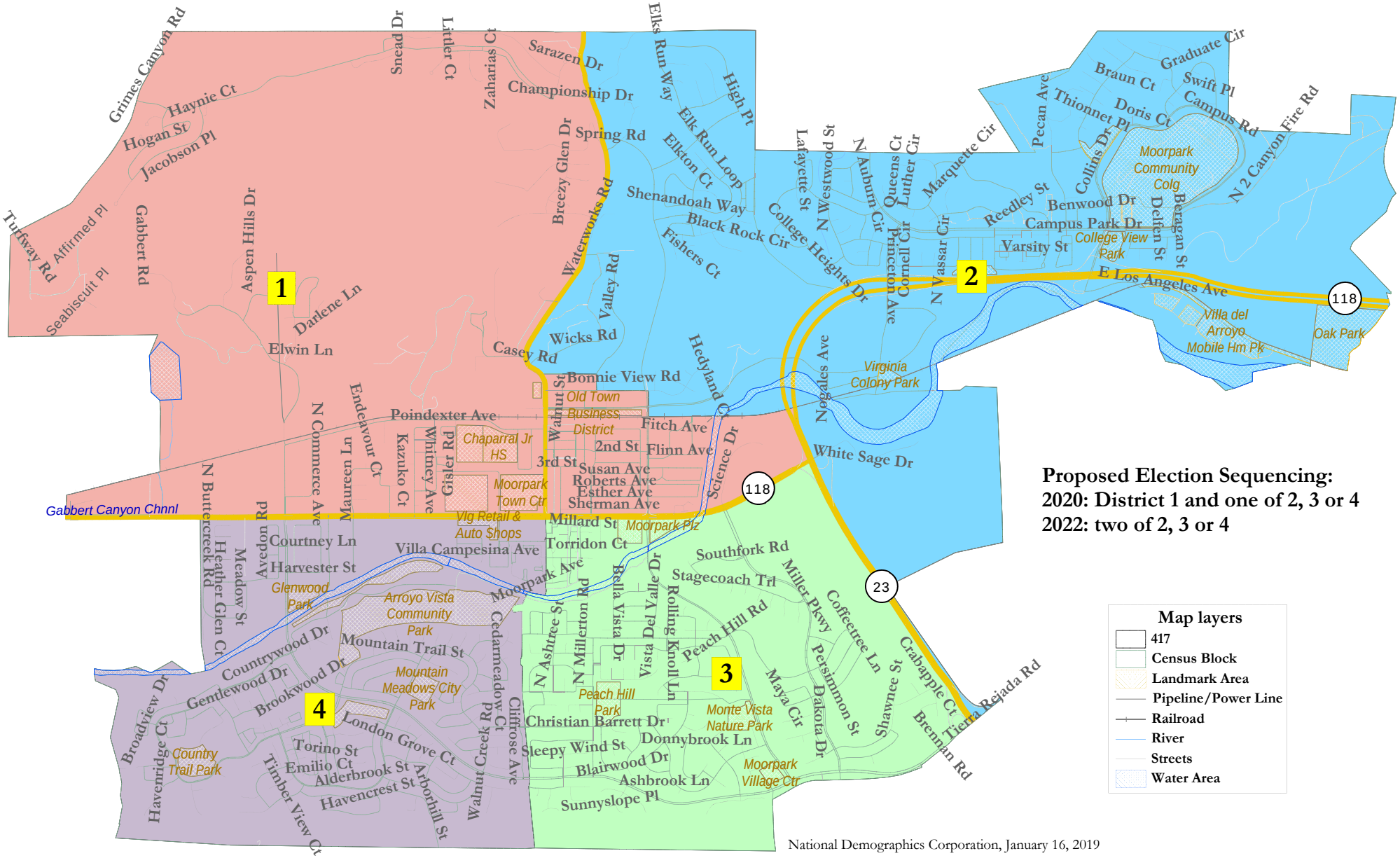


**Proposed Election Sequencing:**
**2020: District 1 and one of 2, 3 or 4**
**2022: two of 2, 3 or 4**

**Map layers**

- 417
- Census Block
- Landmark Area
- Pipeline/Power Line
- Railroad
- River
- Streets
- Water Area

National Demographics Corporation, January 16, 2019

# City of Moorpark - Map 417

| District | | 1 | 2 | 3 | 4 | Total |
|---|---|---|---|---|---|---|
| Ideal | Total Pop | 6,183 | 8,664 | 8,986 | 10,588 | 34,421 |
| 8,605 | Deviation from ideal | -2,422 | 59 | 381 | 1,983 | 4,405 |
| | % Deviation | -28.15% | 0.69% | 4.43% | 23.04% | 51.19% |
| Total Pop | % Hisp | 70% | 31% | 21% | 18% | 31% |
| | % NH White | 23% | 57% | 66% | 70% | 57% |
| | % NH Black | 1% | 2% | 2% | 2% | 2% |
| | % Asian-American | 5% | 9% | 9% | 9% | 8% |
| Citizen Voting Age Pop | Total | 2,956 | 6,116 | 6,403 | 8,002 | 23,476 |
| | % Hisp | 49% | 19% | 18% | 15% | 21% |
| | % NH White | 43% | 68% | 70% | 76% | 68% |
| | % NH Black | 1% | 3% | 2% | 0% | 2% |
| | % Asian/Pac.Isl. | 5% | 10% | 8% | 8% | 8% |
| Voter Registration (Nov 2016) | Total | 2,662 | 5,762 | 5,282 | 6,866 | 20,573 |
| | % Latino est. | 46% | 35% | 32% | 34% | 35% |
| | % Spanish-Surnamed | 4% | 4% | 4% | 4% | 4% |
| | % Asian-Surnamed | 27% | 37% | 42% | 40% | 38% |
| | % Filipino-Surnamed | 23% | 22% | 21% | 21% | 22% |
| | % NH White est. | 5% | 6% | 5% | 5% | 5% |
| | % NH Black | 46% | 22% | 16% | 15% | 22% |
| Voter Turnout (Nov 2016) | Total | 2,027 | 4,735 | 4,489 | 5,805 | 17,056 |
| | % Latino est. | 47% | 36% | 33% | 35% | 36% |
| | % Spanish-Surnamed | 4% | 4% | 4% | 4% | 4% |
| | % Asian-Surnamed | 28% | 38% | 44% | 42% | 40% |
| | % Filipino-Surnamed | 21% | 21% | 19% | 19% | 20% |
| | % NH White est. | 4% | 6% | 4% | 5% | 5% |
| | % NH Black | 44% | 22% | 16% | 15% | 20% |
| Voter Turnout (Nov 2014) | Total | 948 | 2,190 | 2,851 | 3,408 | 9,397 |
| | % Latino est. | 32% | 16% | 15% | 12% | 16% |
| | % Spanish-Surnamed | 29% | 14% | 13% | 11% | 14% |
| | % Asian-Surnamed | 5% | 3% | 4% | 4% | 4% |
| | % Filipino-Surnamed | 1% | 1% | 1% | 1% | 1% |
| | % NH White est. | 58% | 78% | 80% | 81% | 78% |
| | % NH Black est. | 1% | 1% | 1% | 0% | 1% |
| ACS Pop. Est. | Total | 6,307 | 8,854 | 9,111 | 10,758 | 35,029 |
| Age | age0-19 | 34% | 27% | 27% | 24% | 27% |
| | age20-60 | 55% | 57% | 57% | 59% | 58% |
| | age60plus | 12% | 16% | 16% | 17% | 15% |
| Immigration | immigrants | 32% | 16% | 17% | 11% | 18% |
| | naturalized | 27% | 60% | 56% | 53% | 47% |
| Language spoken at home | english | 42% | 76% | 75% | 82% | 72% |
| | spanish | 52% | 13% | 15% | 12% | 20% |
| | asian-lang | 2% | 5% | 3% | 4% | 3% |
| | other lang | 3% | 6% | 7% | 2% | 5% |
| Language Fluency | Speaks Eng. "Less than Very Well" | 29% | 10% | 9% | 5% | 12% |
| Education (among those age 25+) | hs-grad | 42% | 54% | 50% | 51% | 50% |
| | bachelor | 14% | 26% | 28% | 28% | 25% |
| | graduatedegree | 7% | 9% | 14% | 15% | 12% |
| Child in Household | child-under18 | 48% | 35% | 37% | 37% | 38% |
| Pct of Pop. Age 16+ | employed | 61% | 65% | 65% | 67% | 65% |
| Household Income | income 0-25k | 11% | 6% | 8% | 5% | 7% |
| | income 25-50k | 22% | 11% | 10% | 12% | 13% |
| | income 50-75k | 17% | 16% | 16% | 11% | 15% |
| | income 75-200k | 34% | 55% | 49% | 56% | 51% |
| | income 200k-plus | 16% | 11% | 16% | 16% | 15% |
| Housing Stats | single family | 80% | 95% | 87% | 81% | 86% |
| | multi-family | 20% | 5% | 13% | 19% | 14% |
| | rented | 47% | 20% | 24% | 26% | 27% |
| | owned | 53% | 80% | 76% | 74% | 73% |

Total population data from the 2010 Decennial Census.

Surname-based Voter Registration and Turnout data from the California Statewide Database.

Latino voter registration and turnout data are Spanish-surname counts adjusted using Census Population Department undercount estimates. NH White and NH Black registration and turnout counts estimated by NDC. Citizen Voting Age Pop., Age, Immigration, and other demographics from the 2012-2016 American Community Survey and Special Tabulation 5-year data.

# City of Moorpark 2018 Districting

## Map 418

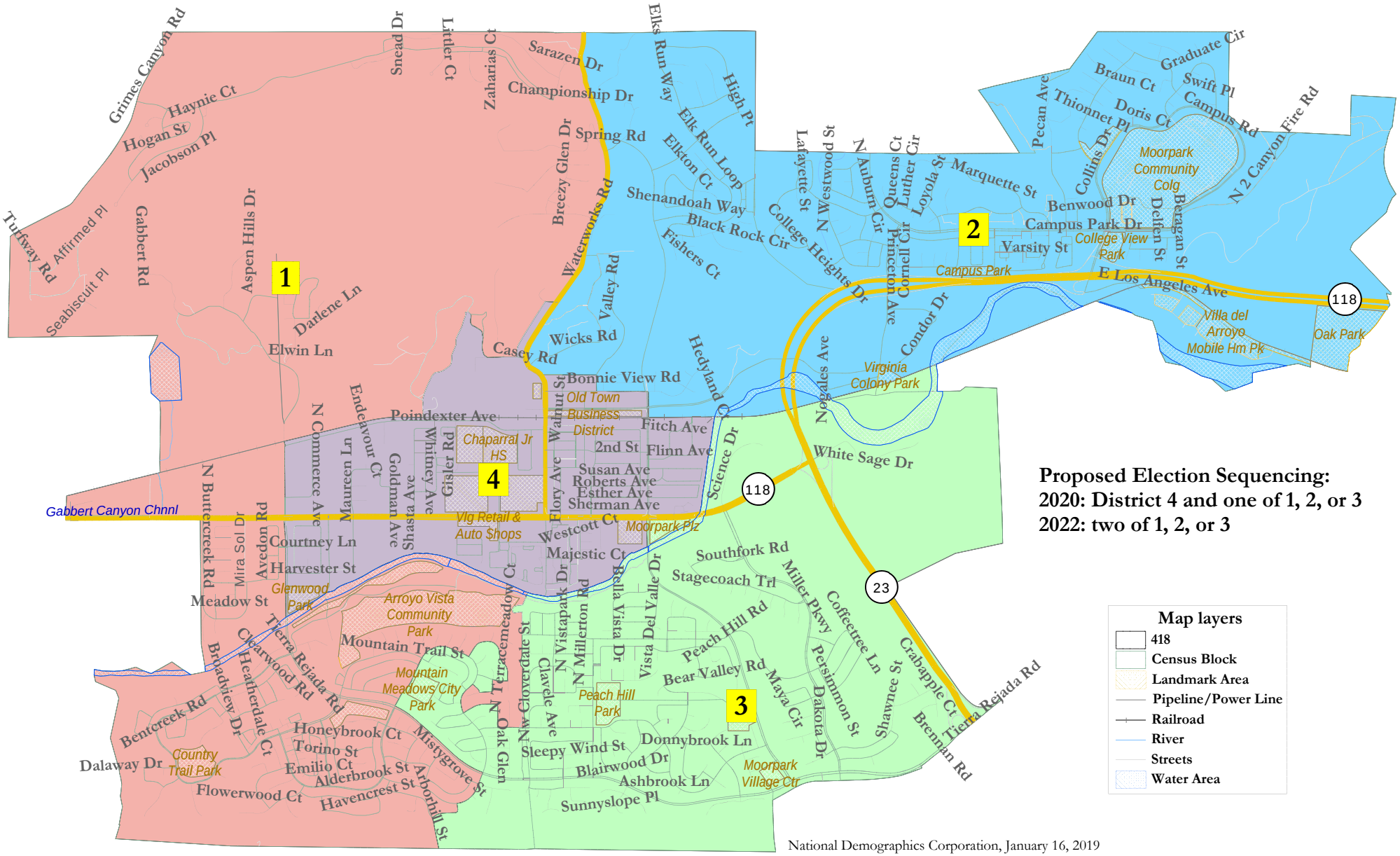


**Proposed Election Sequencing:**
**2020: District 4 and one of 1, 2, or 3**
**2022: two of 1, 2, or 3**

**Map layers**
- 418
- Census Block
- Landmark Area
- Pipeline/Power Line
- Railroad
- River
- Streets
- Water Area

National Demographics Corporation, January 16, 2019

# City of Moorpark - Map 418

| District | | 1 | 2 | 3 | 4 | Total |
|---|---|---|---|---|---|---|
| Ideal | Total Pop | 8,698 | 8,649 | 8,739 | 8,335 | 34,421 |
| 8,605 | Deviation from ideal | 93 | 44 | 134 | -270 | 404 |
| | % Deviation | 1.08% | 0.51% | 1.56% | -3.14% | 4.69% |
| Total Pop | % Hisp | 15% | 31% | 15% | 67% | 31% |
| | % NH White | 71% | 57% | 72% | 27% | 57% |
| | % NH Black | 2% | 2% | 2% | 2% | 2% |
| | % Asian-American | 11% | 9% | 10% | 4% | 8% |
| Citizen Voting Age Pop | Total | 6,520 | 6,108 | 6,369 | 4,479 | 23,476 |
| | % Hisp | 12% | 19% | 13% | 50% | 21% |
| | % NH White | 77% | 68% | 74% | 46% | 68% |
| | % NH Black | 0% | 3% | 2% | 1% | 2% |
| | % Asian/Pac.Isl. | 9% | 10% | 10% | 3% | 8% |
| Voter Registration (Nov 2016) | Total | 5,717 | 5,757 | 5,751 | 3,347 | 20,573 |
| | % Latino est. | 32% | 35% | 31% | 50% | 35% |
| | % Spanish-Surnamed | 5% | 4% | 5% | 3% | 4% |
| | % Asian-Surnamed | 42% | 37% | 44% | 22% | 38% |
| | % Filipino-Surnamed | 21% | 22% | 20% | 23% | 22% |
| | % NH White est. | 5% | 6% | 5% | 5% | 5% |
| | % NH Black | 12% | 22% | 12% | 53% | 22% |
| Voter Turnout (Nov 2016) | Total | 4,864 | 4,732 | 4,957 | 2,503 | 17,056 |
| | % Latino est. | 33% | 36% | 31% | 52% | 36% |
| | % Spanish-Surnamed | 4% | 4% | 4% | 3% | 4% |
| | % Asian-Surnamed | 44% | 38% | 46% | 23% | 40% |
| | % Filipino-Surnamed | 19% | 21% | 19% | 21% | 20% |
| | % NH White est. | 5% | 6% | 5% | 4% | 5% |
| | % NH Black | 12% | 22% | 12% | 52% | 20% |
| Voter Turnout (Nov 2014) | Total | 3,032 | 2,188 | 3,025 | 1,152 | 9,397 |
| | % Latino est. | 10% | 16% | 10% | 45% | 16% |
| | % Spanish-Surnamed | 9% | 14% | 9% | 40% | 14% |
| | % Asian-Surnamed | 5% | 3% | 3% | 3% | 4% |
| | % Filipino-Surnamed | 1% | 1% | 1% | 1% | 1% |
| | % NH White est. | 81% | 78% | 85% | 48% | 78% |
| | % NH Black est. | 1% | 1% | 1% | 0% | 1% |
| ACS Pop. Est. | Total | 8,890 | 8,838 | 8,871 | 8,429 | 35,029 |
| Age | age0-19 | 24% | 27% | 27% | 31% | 27% |
| | age20-60 | 59% | 57% | 57% | 57% | 58% |
| | age60plus | 17% | 16% | 16% | 12% | 15% |
| Immigration | immigrants | 12% | 16% | 16% | 27% | 18% |
| | naturalized | 58% | 60% | 60% | 26% | 47% |
| Language spoken at home | english | 82% | 76% | 79% | 48% | 72% |
| | spanish | 11% | 13% | 10% | 48% | 20% |
| | asian-lang | 3% | 5% | 3% | 2% | 3% |
| | other lang | 4% | 6% | 7% | 2% | 5% |
| Language Fluency | Speaks Eng. "Less than Very Well" | 6% | 10% | 8% | 23% | 12% |
| Education (among those age 25+) | hs-grad | 47% | 54% | 47% | 54% | 50% |
| | bachelor | 31% | 26% | 30% | 12% | 25% |
| | graduatedegree | 16% | 9% | 17% | 4% | 12% |
| Child in Household | child-under18 | 37% | 35% | 38% | 42% | 38% |
| Pct of Pop. Age 16+ | employed | 65% | 65% | 67% | 63% | 65% |
| Household Income | income 0-25k | 4% | 6% | 6% | 13% | 7% |
| | income 25-50k | 10% | 11% | 7% | 24% | 13% |
| | income 50-75k | 9% | 16% | 14% | 21% | 15% |
| | income 75-200k | 54% | 55% | 54% | 39% | 51% |
| | income 200k-plus | 23% | 11% | 19% | 3% | 15% |
| Housing Stats | single family | 92% | 95% | 97% | 56% | 86% |
| | multi-family | 8% | 5% | 3% | 44% | 14% |
| | rented | 16% | 20% | 15% | 61% | 27% |
| | owned | 84% | 80% | 85% | 39% | 73% |

Total population data from the 2010 Decennial Census.

Surname-based Voter Registration and Turnout data from the California Statewide Database.

Latino voter registration and turnout data are Spanish-surname counts adjusted using Census Population Department undercount estimates. NH White and NH Black registration and turnout counts estimated by NDC. Citizen Voting Age Pop., Age, Immigration, and other demographics from the 2012-2016 American Community Survey and Special Tabulation 5-year data.