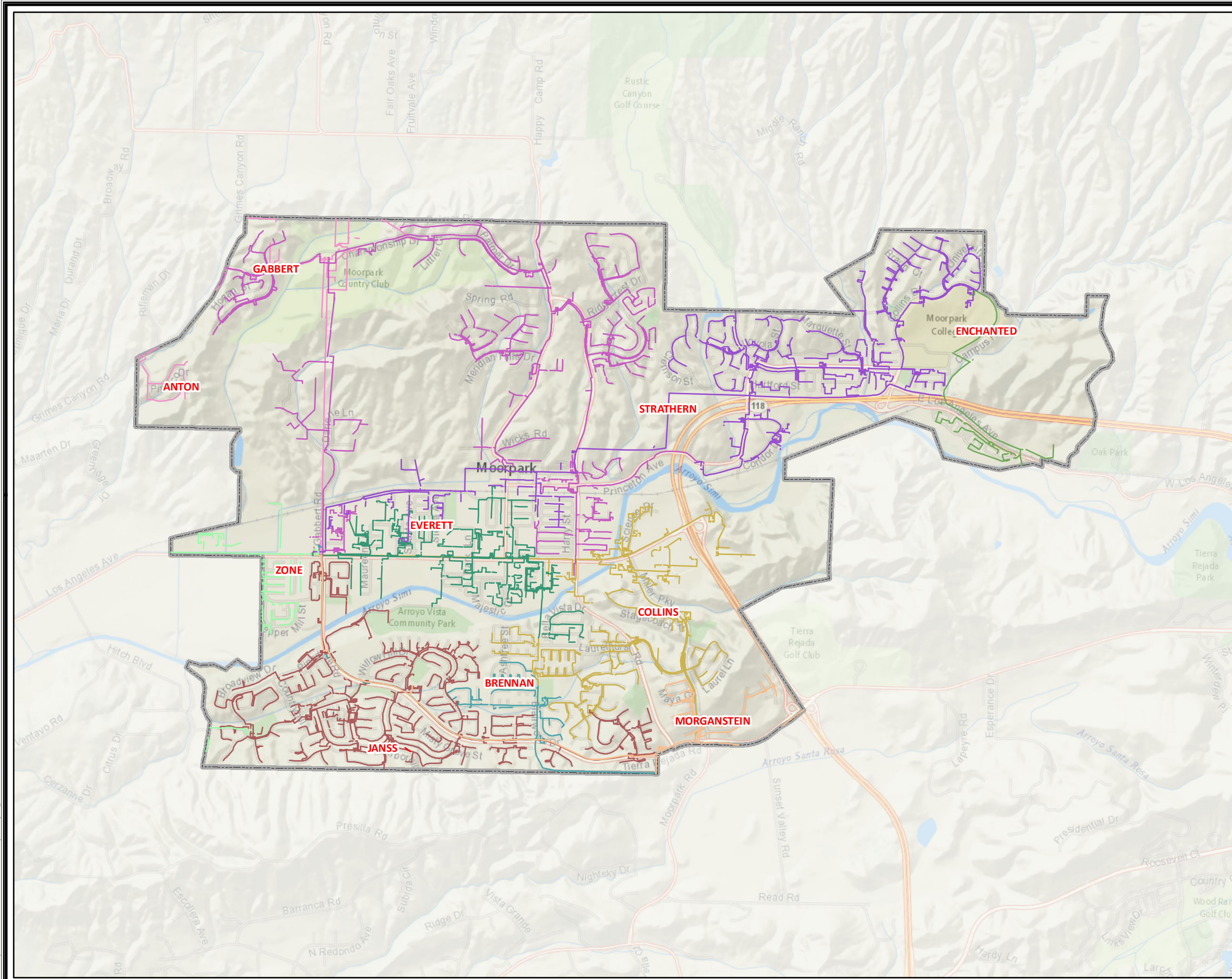


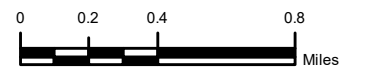
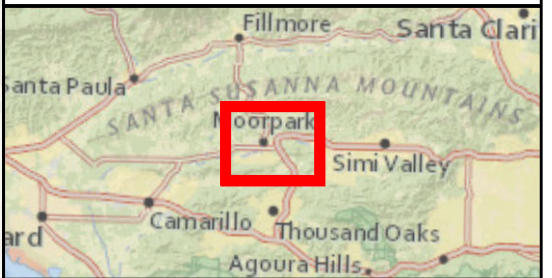
Moorpark 2020 All Distribution Circuits

PSPS Circuit

- ANTON
- BRENNAN
- COLLINS
- ENCHANTED
- EVERETT
- GABBERT
- JANSS
- MORGANSTEIN
- STRATHERN
- ZONE



Disclaimer: This report is intended solely for informational purposes. The information included is reflective as of January 1, 2020 and is subject to change without further notice.



Date: 2/26/2020
File Name: Moorpark_AC.mxd
Version #: 01
Created By:

**Geospatial Analysis
Geomatics, Land, & Information Management**

Features depicted herein are planning level accuracy, and intended for informational purposes only. Distances and locations may be distorted at this scale. Always consult with the proper legal documents or agencies regarding such features. Geomatics, Land, and Information Management.
Service Layer Credits: National Geographic, Esri, Garmin, HERE, UNEP-WCMC, USGS, NASA, ESA, METI, NRCAN, GEBCO, NOAA, Incremental P Corp.

